



# Linn County Road Department

*Providing safe and efficient transportation to citizens and visitors of Linn County.*

## Road Use Permit 23-018

**Permission Has Been Granted for Use of  
Linn County Roads Pursuant to the  
Resolution Approved by the  
Linn County Board of Commissioners**

Name of Applicant: Best in the West Events

Address: 24522 Old Peak Rd.  
Philomath, OR 97370

Event: Best in the West Triathlon

Date & Time: Saturday, September 9th, 2023 (6:45 am – 4:00 pm)  
Sunday, September 10th, 2023 (6:45 am – 4:00 pm)

County Roads to Be Used: As described in the attached Resolution No. 2023-308 and Linn County Roads as shown on the attached route map

### The Following Conditions Have Been Adopted For This Activity:

1. Adequate safety precautions shall be taken to protect the motoring public from hazards.
2. Pavement Markings and Signs – See attached sheet!
3. All Flaggers shall possess State of Oregon flagger certification. Flaggers shall use appropriate advanced warning signs (only if directing motor vehicle traffic).
4. Chalk paint should be the only paint used on the edge of the road.
5. **Please sign below and return this page to the Linn County Road Department to acknowledge receipt of your permit and conditions**

Accepted:

Approved:

\_\_\_\_\_  
Authorized Signature

Dana Olson  
Permit Specialist  
Linn County Road Department

Date: \_\_\_\_\_

Date: 8/30/2023

1  
2  
3  
4  
5  
6  
7  
8  
9  
10  
11  
12  
13  
14  
15  
16  
17  
18  
19  
20  
21  
22  
23  
24  
25  
26  
27

BEFORE THE BOARD OF COUNTY COMMISSIONERS  
FOR LINN COUNTY

IN THE MATTER OF USE OF COUNTY ROADS,  
NORTH RIVER DRIVE (COUNTY ROAD NUMBER  
0035) AND QUARTZVILLE ROAD (COUNTY ROAD  
NUMBERS 0932 AND 0912) BY BEST IN THE WEST  
EVENTS FOR A "BEST IN THE WEST TRIATHLON  
FESTIVAL"

RESOLUTION NO. 2023-308  
(Road Closure)

COMES NOW, Blair Bronson, Applicant, for Best in the West Events, and respectfully makes application (Exhibit 1, attached hereto) to the Board of County Commissioners for Linn County (Board) seeking the Board's approval to close certain portions of county roads (North River Drive and Quartzville Road) in the City of Sweet Home to conduct a "Best in the West Triathlon Festival"; and

WHEREAS, The Board having now considered the request by Blair Bronson of Best in the West Events, to use certain portions of North River Drive County Road Number 0035 and Quartzville Road County Road Numbers 0932 and 0912, for a "Best in the West Triathlon Festival" on September 9 and 10, 2023, and being advised by the County Roadmaster; and, now, therefore, be it

**RESOLVED**, That the application of Blair Bronson, Best in the West Events, to close certain portions of county roads be approved subject to the following conditions:

1. That the closure of North River Drive is limited to the portion of the road as shown on the



1  
2  
3  
4  
5  
6  
7  
8  
9  
10  
11  
12  
13  
14  
15  
16  
17  
18  
19  
20  
21  
22  
23  
24  
25  
26  
27

attached map, (Exhibit 2, attached hereto), and is limited to the time and purpose stated as follows: from 7:00 am to 4:00 pm, Saturday, September 9, 2023, from 7:00 am to 3:00 pm, Sunday, September 10, 2023, for a triathlon event; and

- 2. That the closure of Quartzville Road is limited to the portion of the road as shown on the attached map, (Exhibit 3, attached hereto), and is limited to the time and purpose stated as follows: from 9:00 am to 4:00 pm, Saturday, September 9, 2023, and from 8:00 am to 2:00 pm, Sunday, September 10, 2023, for a triathlon event; and
- 3. That Blair Bronson, Best in the West Events, be and is hereby charged with the duty of providing appropriate barricades and traffic control personnel; and
- 4. That the placement of the barricades and traffic control be subject to the direction of the Linn County Road Department; and
- 5. That county staff issue a permit for use of the county road.

Dated this 29th day of August, 2023

BOARD OF COUNTY COMMISSIONERS  
FOR LINN COUNTY

	AYE	NO
<u>Roger Nyquist</u> Roger Nyquist, Chairman	<input checked="" type="checkbox"/>	<input type="checkbox"/>
<u>William C. Tucker</u> William C. Tucker, Commissioner	<input checked="" type="checkbox"/>	<input type="checkbox"/>
<b>ABSENT</b>		
<u>Sherrie Sprenger</u> Sherrie Sprenger, Commissioner	<input type="checkbox"/>	<input type="checkbox"/>

APPROVED AS TO CONTENT:

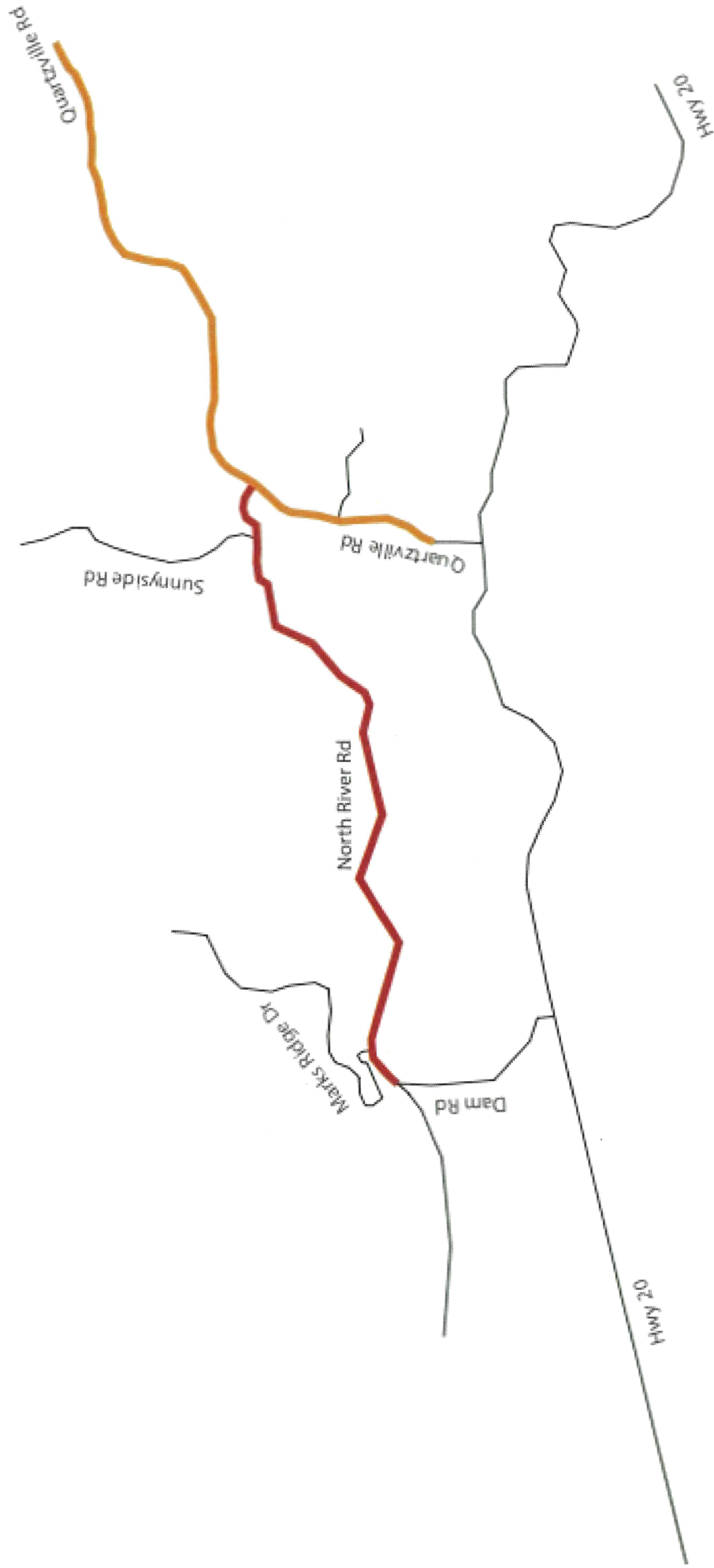
Wayne E. Mink  
Wayne E. Mink, P.E.  
Linn County Roadmaster

APPROVED AS TO FORM:

[Signature]  
County/Attorney for Linn County



# **BEST IN THE WEST** **TRIATHLON FESTIVAL™**



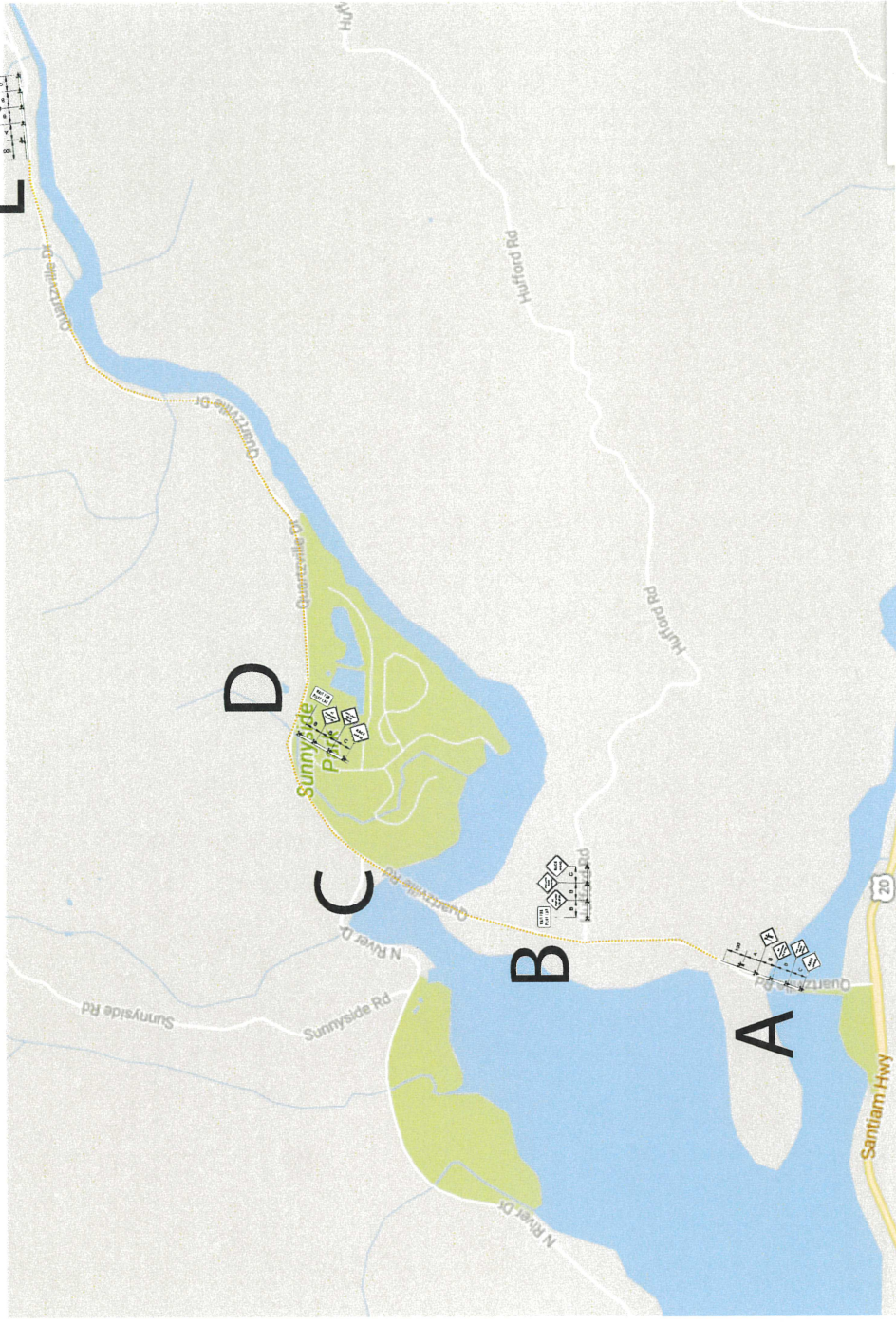
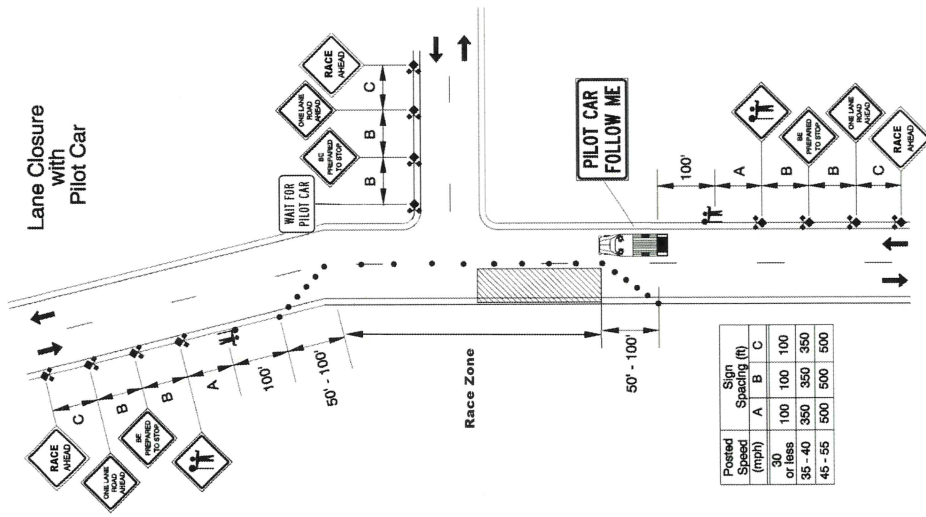
**ROAD CLOSURE NORTH RIVER RD:**  
Foster Dam Rd to Quartzville Rd  
SAT 7AM-4PM SUN 7AM-3PM

**ONE LANE CLOSURE QUARTZVILLE RD:**  
1st bridge from hwy 20 to 1.4 miles beyond Sunnyside park  
SAT 9AM-4PM SUN 8AM-2PM



# QUARTZVILLE ROAD ONE LANE CLOSURE

E



- A:** One lane closure begins 0.3 miles from HWY 20. The north bound lane of Quartzville road will be open, the south bound lane will be closed. 28" traffic cones with reflective bands will delineate the road on the center line the entire length of the closure. A 4 flag station including Event Ahead, One Lane Road Ahead, Be Prepared To Stop, Flagger Person will proceed the closure and will be placed according to the speed zone of 45-55mph facing north bound traffic.
- B:** Hufford Rd will be set with a 4 flag "Wait for Pilot Car" station.
- C:** North Rive Rd will be closed from Dam Rd to Quartzville.
- D:** Sunnyside
- E:** Closure ends at 2.9 miles from HWY 20. A 4 flag station including Event Ahead, One Lane Road Ahead, Be Prepared To Stop, Flagger Person will proceed the closure and will be placed according to the speed zone of 45-55mph facing south bound traffic

# HALF RUN COURSE

13.1 miles (2 lap course)

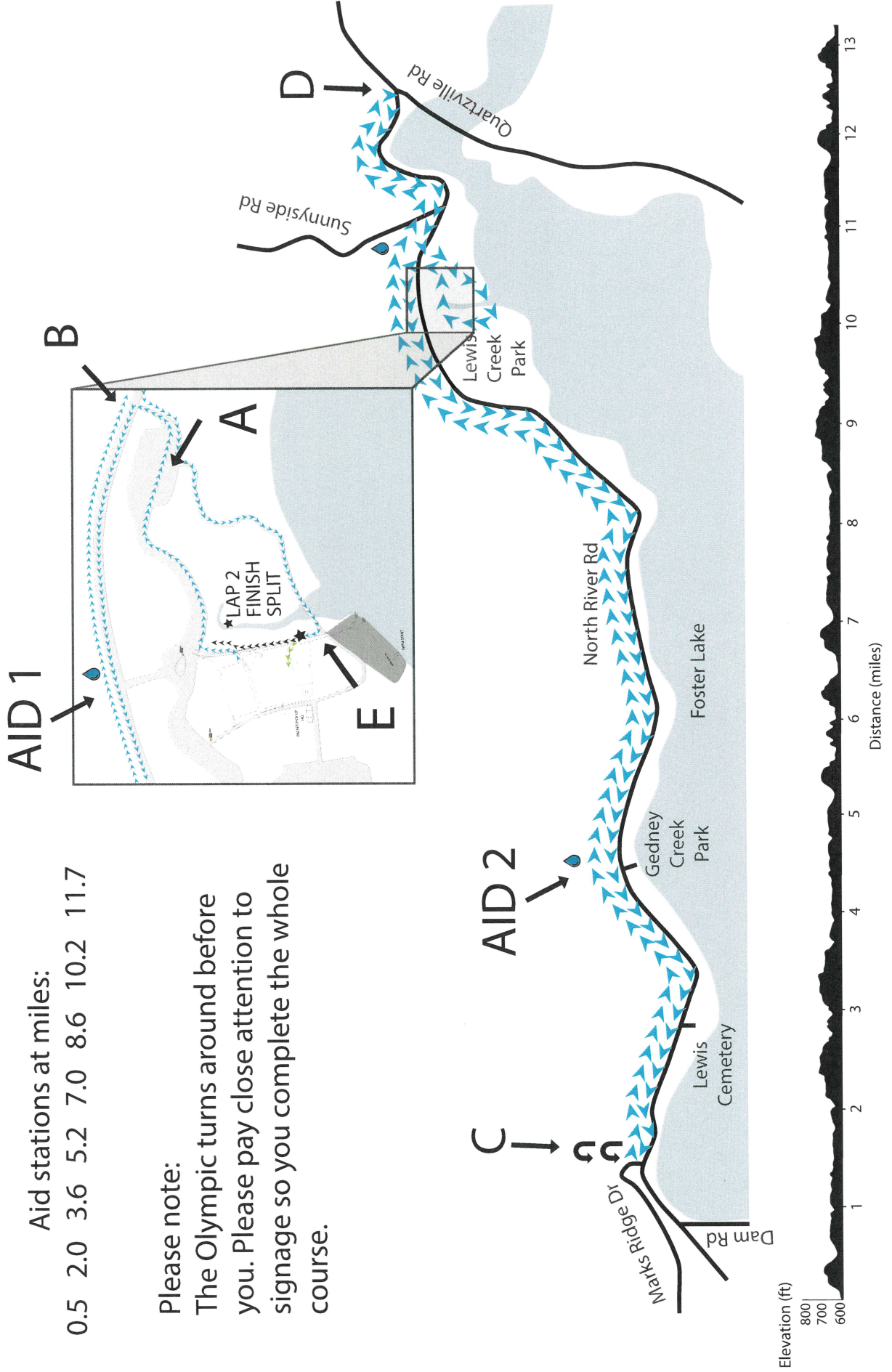
Elevation gain 797ft

Aid stations at miles:

0.5 2.0 3.6 5.2 7.0 8.6 10.2 11.7

Please note:

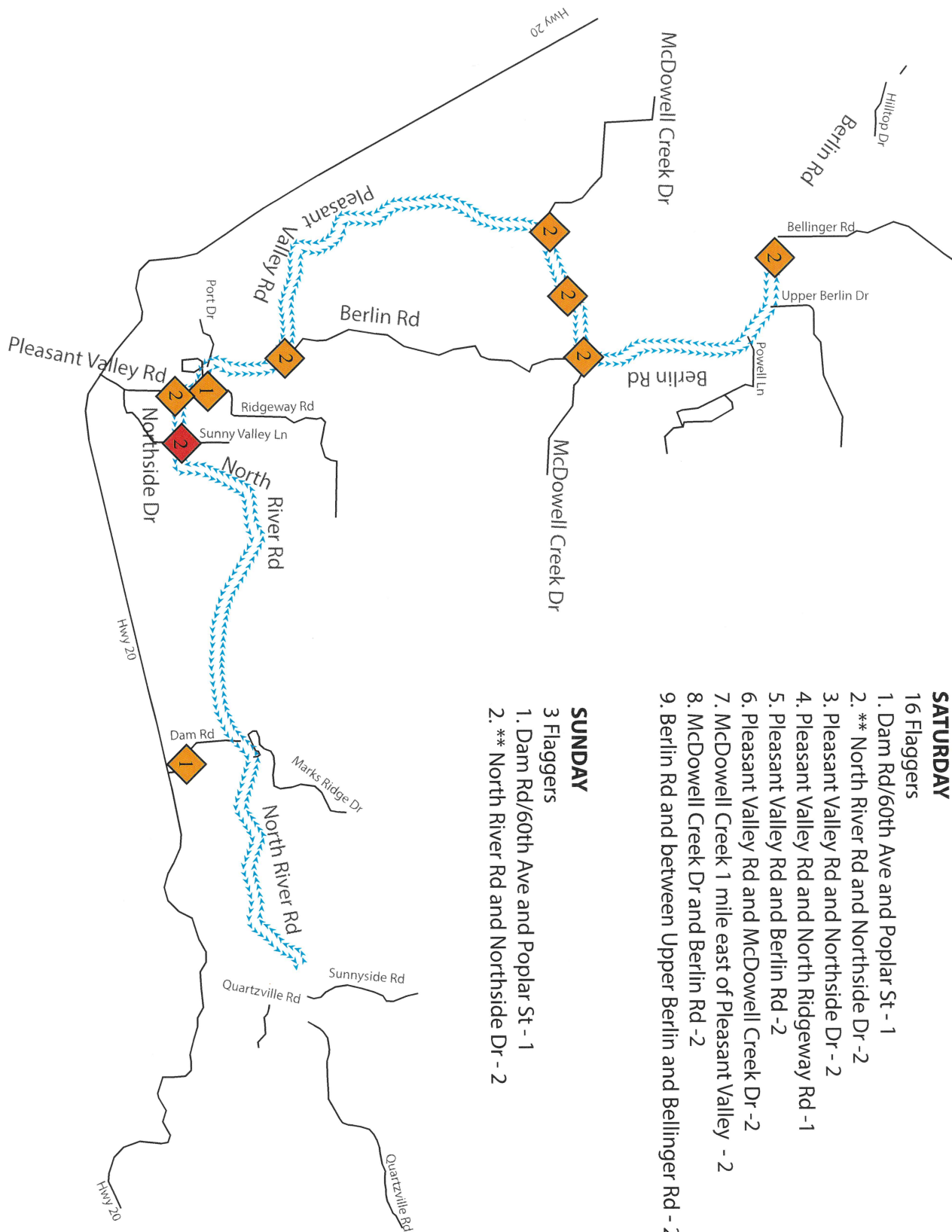
The Olympic turns around before you. Please pay close attention to signage so you complete the whole course.







# BIKE COURSE FLAGGER MAP



## SATURDAY

### 16 Flaggers

1. Dam Rd/60th Ave and Poplar St - 1
2. \*\* North River Rd and Northside Dr - 2
3. Pleasant Valley Rd and Northside Dr - 2
4. Pleasant Valley Rd and North Ridgeway Rd - 1
5. Pleasant Valley Rd and Berlin Rd - 2
6. Pleasant Valley Rd and McDowell Creek Dr - 2
7. McDowell Creek 1 mile east of Pleasant Valley - 2
8. McDowell Creek Dr and Berlin Rd - 2
9. Berlin Rd and between Upper Berlin and Bellinger Rd - 2

## SUNDAY

### 3 Flaggers

1. Dam Rd/60th Ave and Poplar St - 1
2. \*\* North River Rd and Northside Dr - 2