



Linn County Road Department

*Providing safe and efficient transportation to
citizens and visitors of Linn County.*

Road Use Permit 23-017

Permission Has Been Granted for Use of Linn County Road Right-of-Way as Follows:

Name of Applicant: Swift Summit NW, LLC

Address: 100 View Lane
Lebanon, OR 97355

Event: Swift Summit 200/100 & Hill Climb Time Trial

Date & Time: August 25th & 26th, 2023 (5:00 am to 10:00 pm)

County Roads to Be Used: Linn County Roads as shown on attached route map

The Following Conditions Have Been Adopted For This Activity:

1. Adequate safety precautions shall be taken to protect the motoring public from hazards.
2. Bikers are to ride *SINGLE FILE* when motorized traffic approaches.
3. Pavement Markings and Signs – See attached sheet!
4. All Flaggers shall possess State of Oregon flagger certification. Flaggers shall use appropriate advanced warning signs (only if directing motor vehicle traffic).
5. Chalk paint should be the only paint used on the edge of the road.
6. **Please sign below and return this page to the Linn County Road Department to acknowledge receipt of your permit and conditions**

Accepted:

Authorized Signature

Date: _____

Approved:

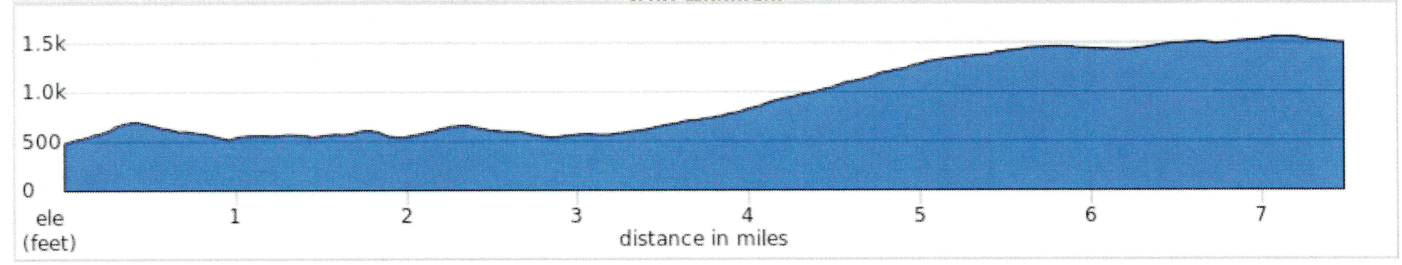
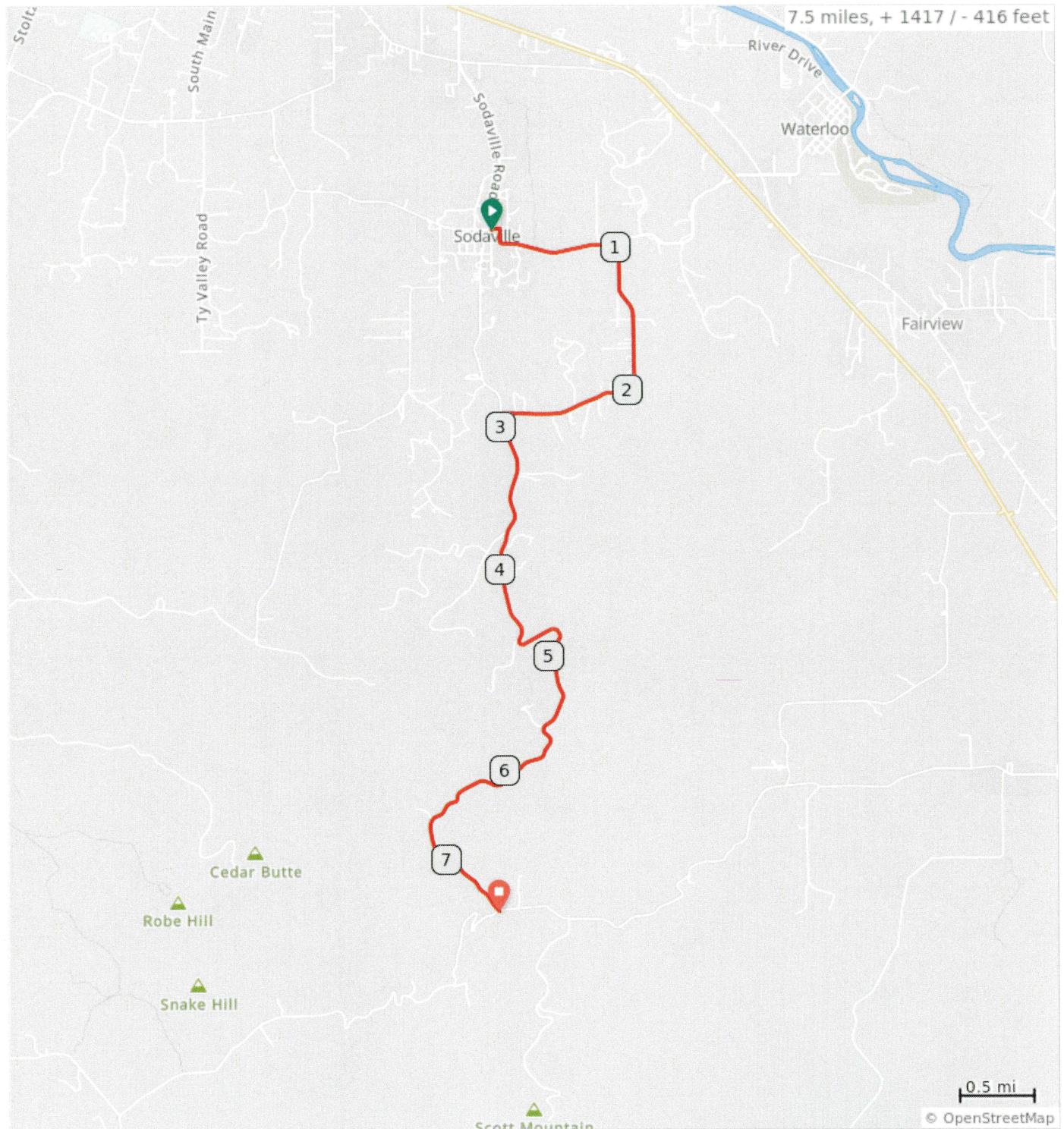
Dana Olson
Permit Specialist
Linn County Road Department

Date: 08/23/2023





Friday, August 25th
Route Maps

4.5 MILE
HILL CLIMB TIME TRIAL

SSSNW 2023 Hill TT Final



SSSNW 2023 Hill TT Final

1.	0.0	0.0		Start of route
2.	0.0	0.0		R onto Main Street
3.	0.1	0.1		R onto Washington Street
4.	1.0	0.9		R onto Townsend Road
5.	2.0	1.0		R onto Harrington Drive
6.	2.9	0.9		L onto Sodaville Mountain Home Road
7.	6.7	3.8		Keep R onto Sodaville Mountain Home Road
8.	7.5	0.8		Sharp R onto Sodaville Mountain Home Road
9.	7.5	0.0		End of route

7.5 miles. +1414/-411 feet

Saturday, August 26th

Route Maps

200 MILES

&

100 MILES

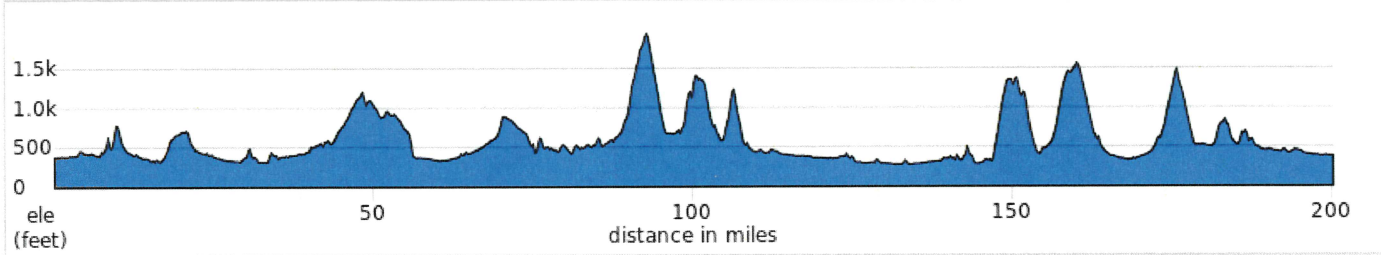
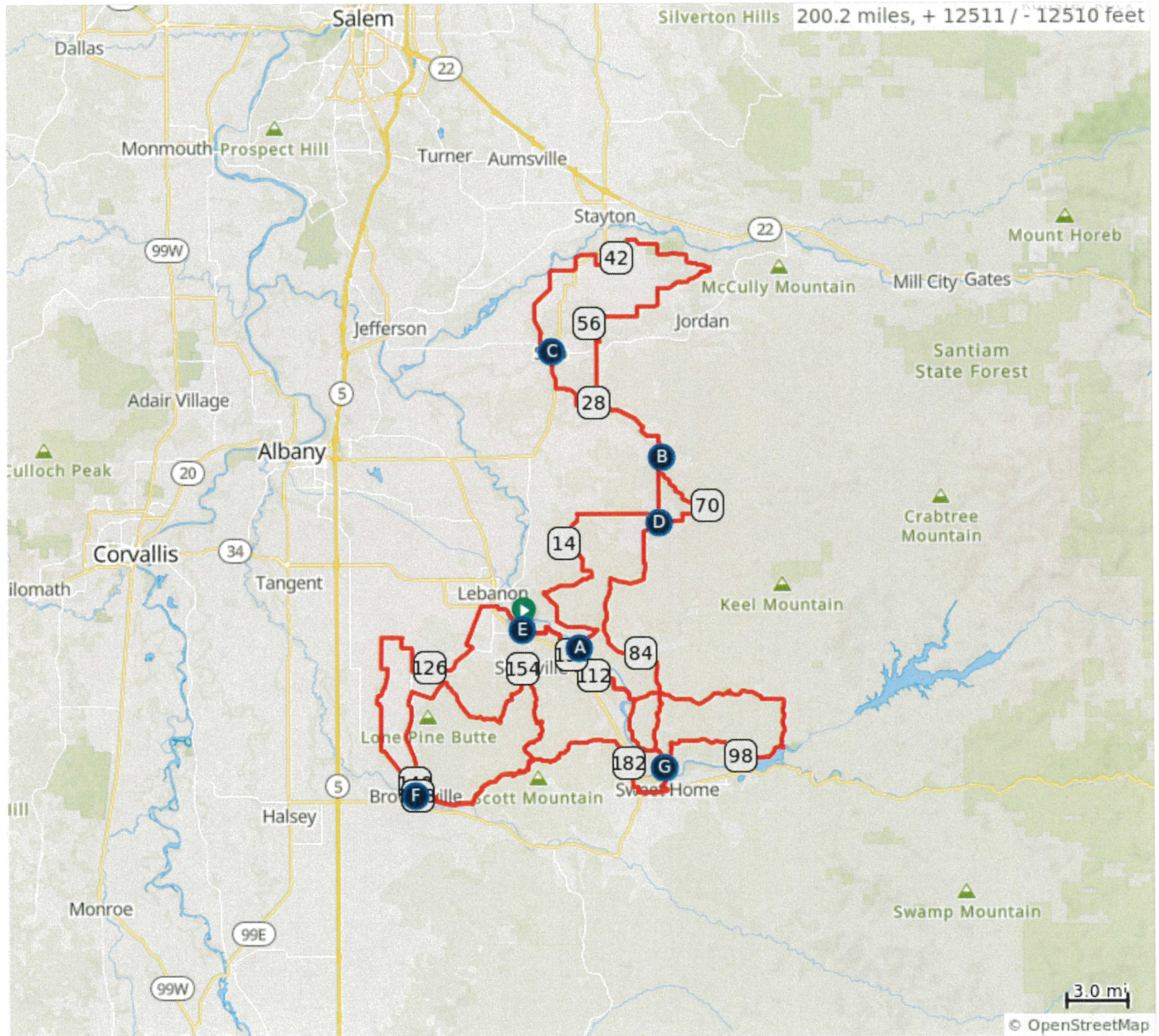
&

100 MILES

2023 SSNW 200 Final Updated



- A. Good Swimming Hole
- B. Larwood Aid Station
- C. Market-Use It If You Need To
- D. Lacombe Market-Use It If You Need To
- E. Aid Station/Drop Bag Access
- F. Brownsville Aid Station
- G. Little Promises School Aid Station



2023 SSNW 200 Final Updated

1.	0.0	0.0	📍	Start of route
2.	0.1	0.1	←	L onto Weirich Dr
3.	1.5	1.4	→	R onto River Dr
4.	3.5	2.1	↑	Continue onto 1st St
5.	3.7	0.2	←	L onto Waterloo Rd
6.	5.0	1.3	←	L toward Berlin Rd
7.	5.0	0.0	←	L onto Berlin Rd
8.	7.1	2.1	→	R onto Hidden Valley Rd
9.	8.8	1.7	→	R onto Golden Valley Dr
10.	11.4	2.6	←	L onto Mt Hope Dr
11.	13.5	2.1	→	R onto Bond Rd
12.	15.7	2.2	→	R onto Baptist Church Dr
13.	19.9	4.2	←	L onto Meridian Rd
14.	22.7	2.8	→	Slight R onto Fish Hatchery Dr
15.	23.0	0.3	←	L onto Larwood Dr
16.	27.8	4.8	→	R onto Richardson Gap Rd
17.	28.0	0.2	←	L onto Montgomery Dr
18.	29.0	1.0	→	R onto Farris Rd
19.	30.6	1.6	→	R onto OR-226 E
20.	32.3	1.7	↑	Continue onto S Main St
21.	32.6	0.3	←	L onto NW 4th Ave
22.	32.8	0.2	↑	Continue onto NW Cherry St
23.	32.8	0.0	↑	Continue onto Jefferson-Scio Dr
24.	33.3	0.5	→	R onto Miller Cemetery Rd
25.	35.2	1.9	↑	Continue straight onto Shelburn Dr
26.	36.4	1.2	←	L to stay on Shelburn Dr
27.	38.5	2.1	←	L onto Stayton Scio Rd
28.	38.7	0.2	←	L onto River Dr SE
29.	40.1	1.4	→	R to stay on River Dr SE
30.	40.1	0.0	↑	Continue onto Cole School Rd
31.	40.6	0.5	←	L onto Queener Dr

40.6 miles. +1821/-1695 feet

32.	42.4	1.7	←	L onto Kingston Jordan Rd
33.	43.3	1.0	→	R onto Kingston-Lyons Dr SE
34.	47.1	3.8	←	Slight L to stay on Kingston-Lyons Dr SE
35.	48.3	1.2	→	R onto Mt Pleasant Dr
36.	50.7	2.4	↑	Continue onto Kingston Jordan Rd
37.	50.8	0.0	→	R to stay on Kingston Jordan Rd
38.	51.3	0.5	←	L onto Ridge Dr
39.	55.6	4.4	←	L to stay on Ridge Dr
40.	55.7	0.1	←	Slight L onto Richardson Gap Rd
41.	56.9	1.2	←	L
42.	57.1	0.2	↑	Make a U-turn
43.	57.3	0.2	←	L onto Richardson Gap Rd
44.	60.6	3.3	←	L onto Larwood Dr
45.	65.4	4.8	→	R onto Fish Hatchery Dr
46.	65.7	0.3	←	Slight L onto Meridian Rd
47.	66.3	0.6	←	L onto E Lacombe Rd
48.	68.2	1.9	←	L onto Island Inn Dr
49.	69.8	1.6	→	R onto Green Mountain Dr
50.	72.3	2.5	←	L onto E Lacombe Rd
51.	72.6	0.3	→	R to stay on E Lacombe Rd
52.	73.7	1.1	←	L onto Meridian Rd
53.	73.8	0.0	→	R onto Lacombe Dr
54.	74.7	0.9	←	L onto Mt Pleasant Rd
55.	78.8	4.1	←	L onto Bellinger Scale Rd
56.	81.4	2.6	←	L onto Berlin Rd
57.	86.3	4.9	←	L onto McDowell Creek Dr
58.	93.2	6.9	→	Slight R onto Sunnyside Rd
59.	95.7	2.5	→	R onto N River Dr
60.	98.3	2.6	→	R onto Marks Ridge Dr

57.7 miles. +3721/-3607 feet

61.	98.6	0.3	←	L to stay on Marks Ridge Dr
62.	102.0	3.4	←	L onto Ridgeway Rd
63.	103.9	1.9	→	R onto Pleasant Valley Rd
64.	104.0	0.1	→	Slight R to stay on Pleasant Valley Rd
65.	104.8	0.8	↑	Continue onto Berlin Rd
66.	108.1	3.3	←	L onto McDowell Creek Dr
67.	112.3	4.2	→	R onto Fairview Rd
68.	113.2	0.9	→	Slight R onto Old Santiam Hwy
69.	113.8	0.6	→	R onto W Waterloo Rd
70.	114.3	0.4	↑	Continue onto Gross St
71.	114.6	0.4	←	L onto 1st St
72.	114.9	0.2	↑	Continue onto River Dr
73.	116.9	2.1	←	L onto Weirich Dr
74.	118.3	1.4	→	R onto N Shore Trail
75.	119.6	1.3	←	Slight L onto River Dr
76.	120.0	0.4	↑	Continue onto Russell Dr
77.	120.3	0.3	↑	Continue onto E Airport Rd
78.	121.2	0.9	←	L onto Stoltz Hill Rd
79.	123.6	2.3	→	R onto Rock Hill Dr
80.	127.0	3.5	→	R onto Sandridge Rd
81.	128.6	1.6	→	R to stay on Sandridge Rd
82.	129.2	0.5	←	Sharp L onto Ridge Dr
83.	130.2	1.0	←	L onto Parker Rd
84.	131.7	1.5	←	L onto Plainview Dr
85.	132.0	0.3	→	R onto Manning Rd
86.	134.3	2.3	→	R onto Harrison Rd
87.	135.9	1.7	←	L onto 7 Mile Ln
88.	136.4	0.5	←	L onto 7 Mile Ln/ Willamette Valley Scenic Bikeway
89.	138.9	2.5	←	L onto Depot Ave
90.	139.0	0.1	→	R onto N Main St

40.7 miles. +2028/-2428 feet

91.	139.2	0.2	←	L onto N Main St/ Stanard Ave
92.	139.2	0.0	→	R onto N Main St
93.	139.6	0.3	←	L onto N Main St/ Stanard Ave
94.	139.6	0.0	→	R onto N Main St
95.	140.1	0.5	↑	Continue onto Brownsville Rd
96.	144.8	4.8	→	R to stay on Brownsville Rd
97.	146.8	2.0	→	R onto Middle Ridge Rd
98.	154.2	7.4	→	R onto Main St
99.	154.6	0.4	→	Sharp R onto Ash St/ Sodaville Rd
100.	154.6	0.0	→	Ash St/Sodaville Rd turns slightly R and becomes Sodaville Mountain Home Rd
101.	160.6	5.9	→	R onto Mountain Home Dr
102.	164.3	3.8	←	L to stay on Mountain Home Dr
103.	165.3	1.0	→	R onto Northern Dr
104.	167.3	2.0	←	L onto Kirk Ave
105.	169.1	1.8	→	R onto Northern Dr
106.	171.1	2.0	←	L onto Mountain Home Dr
107.	172.1	1.0	→	R to stay on Mountain Home Dr
108.	180.4	8.3	↑	Continue straight onto Liberty Rd
109.	181.8	1.4	→	R to stay on Liberty Rd
110.	183.1	1.4	←	L onto Fern Ridge Rd
111.	184.3	1.2	←	L onto Holley Sweet Home
112.	184.5	0.1	↑	Continue onto Holley Rd
113.	185.1	0.7	←	L onto Main St
114.	185.4	0.3	→	R onto Pleasant Valley Rd
115.	186.4	1.0	←	L to stay on Pleasant Valley Rd

47.4 miles. +4483/-4156 feet

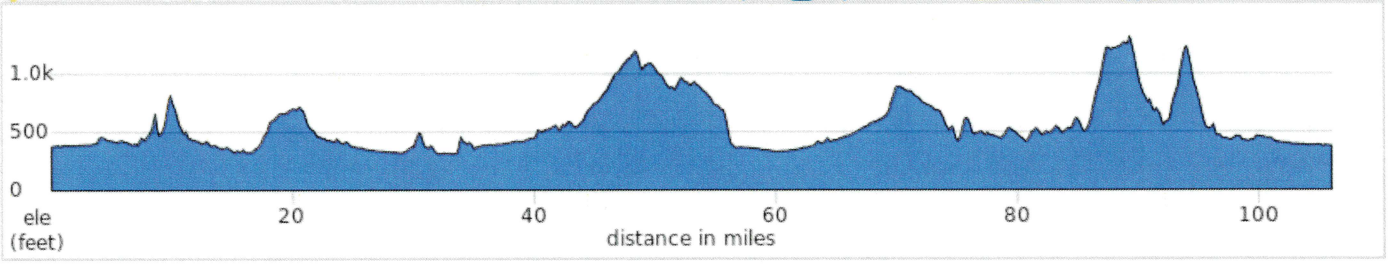
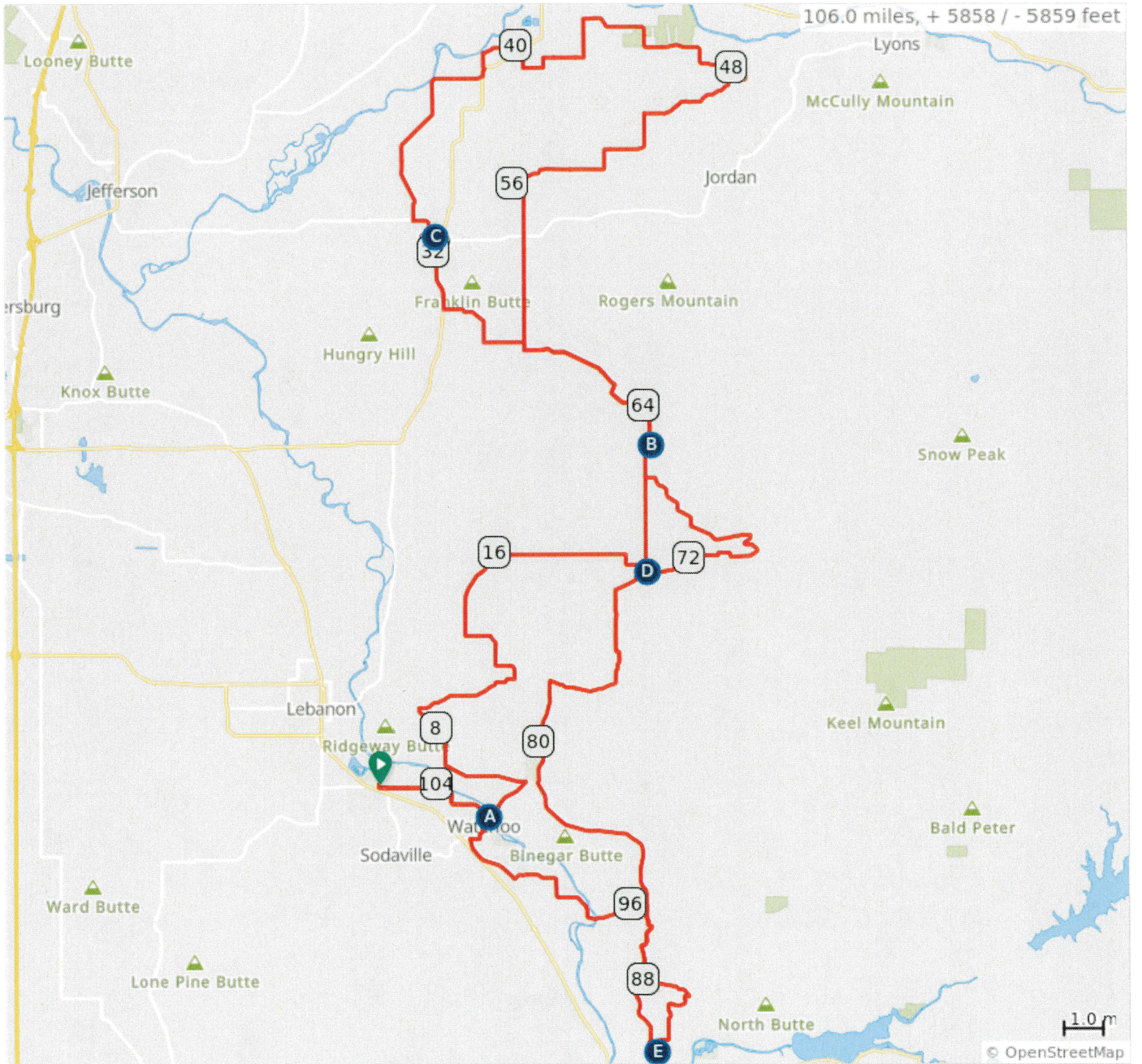
116	186.6	0.1	➔	Slight R to stay on Pleasant Valley Rd
117	187.3	0.8	↑	Continue onto Berlin Rd
118	187.5	0.1	←	L onto Pleasant Valley Rd
119	191.2	3.8	←	L onto McDowell Creek Dr
120	194.1	2.9	➔	R onto Fairview Rd
121	195.0	0.9	➔	Slight R onto Old Santiam Hwy
122	195.7	0.6	➔	R onto W Waterloo Rd
123	196.1	0.4	↑	Continue onto Gross St
124	196.5	0.4	←	L onto 1st St
125	196.7	0.2	↑	Continue onto River Dr
126	198.8	2.1	←	L onto Weirich Dr
127	200.2	1.4	➔	R onto N Shore Trail
128	200.2	0.0	📍	End of route

13.8 miles. +201/-521 feet

2023 SSNW 100 Mile Route



- A. Good Swimming Hole
- B. Larwood Aid Station
- C. Market-Use It If You Need To
- D. Lacombe Market-Use It If You Need To
- E. Little Promises School Aid Station



2023 SSNW 100 Mile Route

1.	0.0	0.0	📍	Start of route
2.	0.1	0.1	←	L onto Weirich Dr
3.	1.5	1.4	→	R onto River Dr
4.	3.5	2.1	↑	Continue onto 1st St
5.	3.7	0.2	←	L onto Waterloo Rd
6.	5.0	1.3	←	L toward Berlin Rd
7.	5.0	0.0	←	L onto Berlin Rd
8.	7.1	2.1	→	R onto Hidden Valley Rd
9.	8.8	1.7	→	R onto Golden Valley Dr
10.	11.4	2.6	←	L onto Mt Hope Dr
11.	13.5	2.1	→	R onto Bond Rd
12.	15.7	2.2	→	R onto Baptist Church Dr
13.	19.9	4.2	←	L onto Meridian Rd
14.	22.7	2.8	→	Slight R onto Fish Hatchery Dr
15.	23.0	0.3	←	L onto Larwood Dr
16.	27.8	4.8	→	R onto Richardson Gap Rd
17.	28.0	0.2	←	L onto Montgomery Dr
18.	29.0	1.0	→	R onto Farris Rd
19.	30.6	1.6	→	R onto OR-226 E
20.	32.3	1.7	↑	Continue onto S Main St
21.	32.6	0.3	←	L onto NW 4th Ave
22.	32.8	0.2	↑	Continue onto NW Cherry St
23.	32.8	0.0	↑	Continue onto Jefferson-Scio Dr
24.	33.3	0.5	→	R onto Miller Cemetery Rd
25.	35.2	1.9	↑	Continue straight onto Shelburn Dr
26.	36.4	1.2	←	L to stay on Shelburn Dr
27.	38.5	2.1	←	L onto Stayton Scio Rd
28.	38.7	0.2	←	L onto River Dr SE
29.	40.1	1.4	→	R to stay on River Dr SE
30.	40.1	0.0	↑	Continue onto Cole School Rd
31.	40.6	0.5	←	L onto Queener Dr

40.6 miles. +1821/-1695 feet

32.	42.4	1.7	←	L onto Kingston Jordan Rd
33.	43.3	1.0	→	R onto Kingston-Lyons Dr SE
34.	47.1	3.8	←	Slight L to stay on Kingston-Lyons Dr SE
35.	48.3	1.2	→	R onto Mt Pleasant Dr
36.	50.7	2.4	↑	Continue onto Kingston Jordan Rd
37.	50.8	0.0	→	R to stay on Kingston Jordan Rd
38.	51.3	0.5	←	L onto Ridge Dr
39.	55.6	4.4	←	L to stay on Ridge Dr
40.	55.7	0.1	←	Slight L onto Richardson Gap Rd
41.	60.2	4.5	←	L onto Larwood Dr
42.	65.0	4.8	→	R onto Fish Hatchery Dr
43.	65.3	0.3	←	Slight L onto Meridian Rd
44.	65.9	0.6	←	L onto E Lacombe Rd
45.	67.8	1.9	←	L onto Island Inn Dr
46.	69.4	1.6	→	R onto Green Mountain Dr
47.	71.9	2.5	←	L onto E Lacombe Rd
48.	72.2	0.3	→	R to stay on E Lacombe Rd
49.	73.3	1.1	←	L onto Meridian Rd
50.	73.4	0.0	→	R onto Lacombe Dr
51.	74.3	0.9	←	L onto Mt Pleasant Rd
52.	78.4	4.1	←	L onto Bellinger Scale Rd
53.	81.0	2.6	←	L onto Berlin Rd
54.	87.7	6.6	←	L onto Marks Ridge Dr
55.	89.4	1.7	←	Keep L to stay on Marks Ridge Dr
56.	89.4	0.0	→	R onto Ridgeway Rd
57.	91.3	1.9	↑	Continue straight onto Pleasant Valley Rd
58.	91.5	0.2	←	L to stay on Pleasant Valley Rd
59.	91.6	0.1	→	Slight R to stay on Pleasant Valley Rd
60.	92.3	0.8	↑	Continue onto Berlin Rd

51.7 miles. +3062/-3040 feet

61.	95.7	3.3	←	L onto McDowell Creek Dr
62.	99.8	4.2	→	R onto Fairview Rd
63.	100.8	0.9	→	Slight R onto Old Santiam Hwy
64.	101.4	0.6	→	R onto W Waterloo Rd
65.	101.8	0.4	↑	Continue onto Gross St
66.	102.2	0.4	←	L onto 1st St
67.	102.4	0.2	↑	Continue onto River Dr
68.	104.5	2.1	←	L onto Weirich Dr
69.	105.9	1.4	→	R onto N Shore Trail
70.	106.0	0.1	📍	End of route

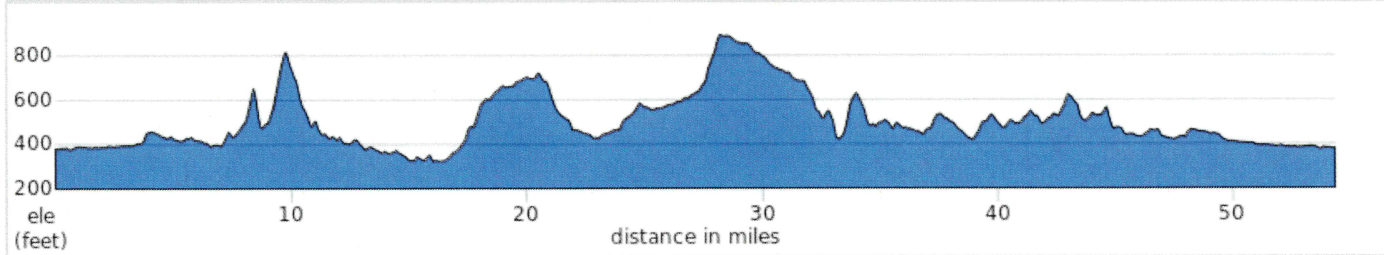
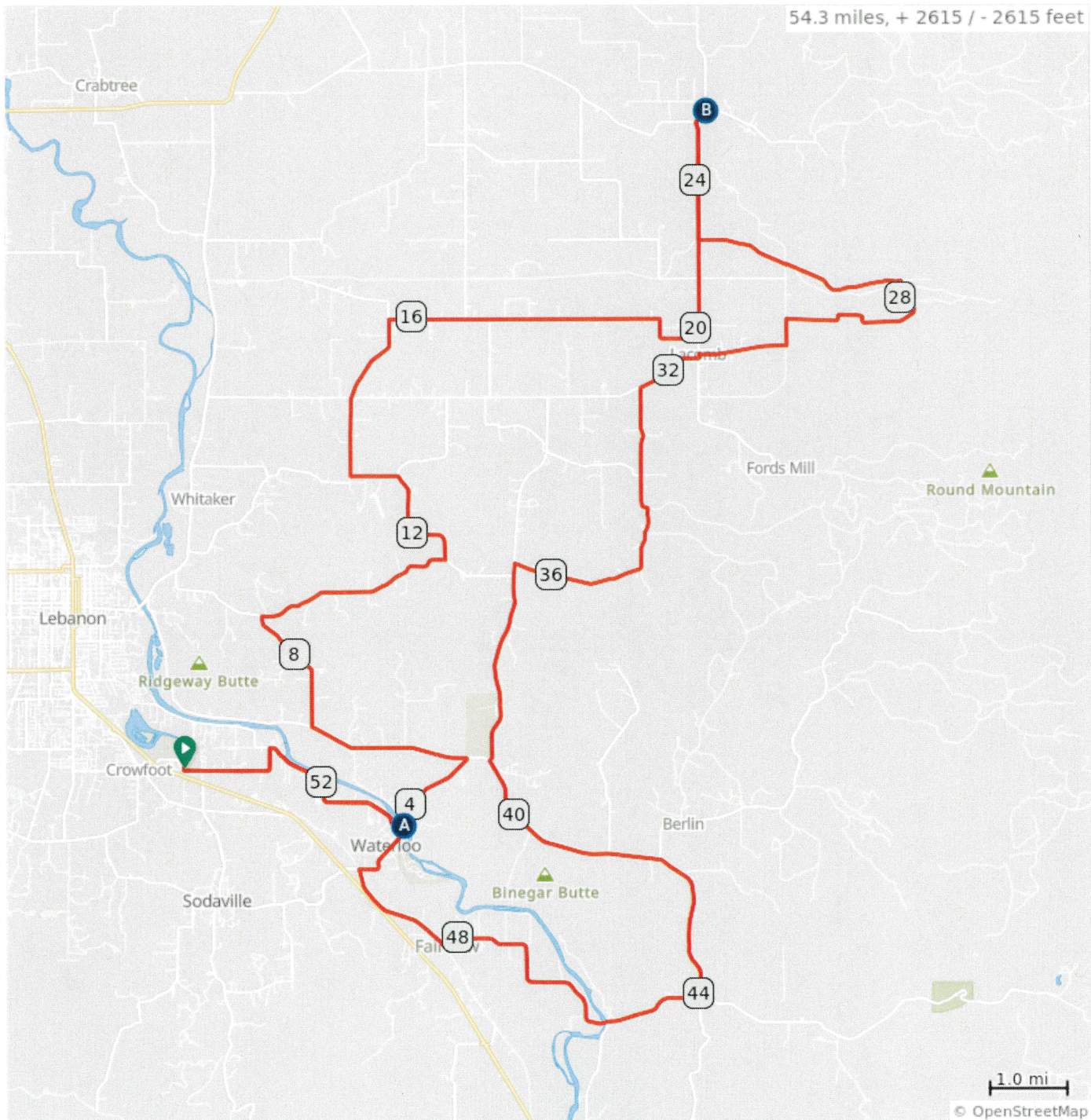
13.6 miles. +149/-311 feet

2023 Swift Summit 50 Final



A. Secret Swimming Hole

B. Larwood Aid Station



2023 Swift Summit 50 Final

1.	0.0	0.0	📍	Start of route
2.	0.0	0.0	←	L onto Weirich Dr
3.	1.4	1.4	→	R onto River Dr
4.	3.5	2.1	↑	Continue onto 1st St
5.	3.6	0.2	←	L onto Waterloo Rd
6.	4.9	1.3	←	L toward Berlin Rd
7.	5.0	0.0	←	L onto Berlin Rd
8.	7.0	2.1	→	R onto Hidden Valley Rd
9.	8.7	1.7	→	R onto Golden Valley Dr
10.	11.3	2.6	←	L onto Mt Hope Dr
11.	13.5	2.1	→	R onto Bond Rd
12.	15.7	2.2	→	R onto Baptist Church Dr
13.	19.9	4.2	←	L onto Meridian Rd
14.	22.7	2.8	→	Slight R onto Fish Hatchery Dr
15.	22.9	0.3	↑	Make a U-turn at Larwood Dr
16.	23.2	0.3	←	Slight L onto Meridian Rd
17.	24.7	1.5	←	L onto Snow Peak Dr
18.	25.9	1.2	←	L onto E Lacombe Rd
19.	25.9	0.0	→	R onto Island Inn Dr
20.	27.5	1.6	→	R onto Green Mountain Dr
21.	30.0	2.5	←	L onto E Lacombe Rd
22.	30.4	0.3	→	R to stay on E Lacombe Rd
23.	31.5	1.1	←	L onto Meridian Rd
24.	31.5	0.0	→	R onto Lacombe Dr
25.	32.4	0.9	←	L onto Mt Pleasant Rd
26.	36.5	4.1	←	L onto Bellinger Scale Rd
27.	39.2	2.6	←	L onto Berlin Rd
28.	44.0	4.9	→	R onto McDowell Creek Dr
29.	48.2	4.2	→	R onto Fairview Rd
30.	49.2	0.9	→	Slight R onto Old Santiam Hwy
31.	49.8	0.6	→	R onto W Waterloo Rd

49.8 miles. +2539/-2503 feet

32.	50.2	0.4	↑	Continue onto Gross St
33.	50.6	0.4	←	L onto 1st St
34.	50.8	0.2	↑	Continue onto River Dr
35.	52.9	2.1	←	L onto Weirich Dr
36.	54.3	1.4	→	R onto N Shore Trail
37.	54.3	0.0	📍	End of route

4.5 miles. +23/-52 feet