



2022-2023



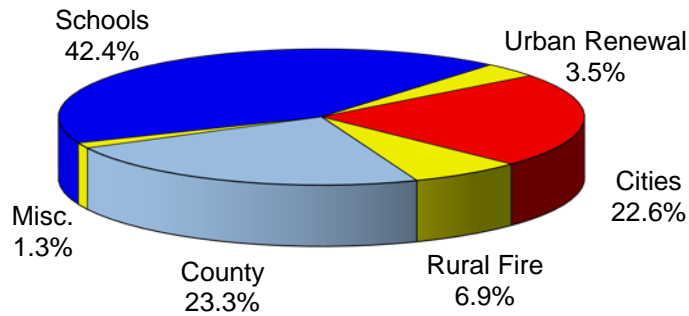
SUMMARY OF ASSESSMENT AND TAX ROLL - LINN COUNTY, OREGON

VALUATION for Tax Year beginning July 1, 2022

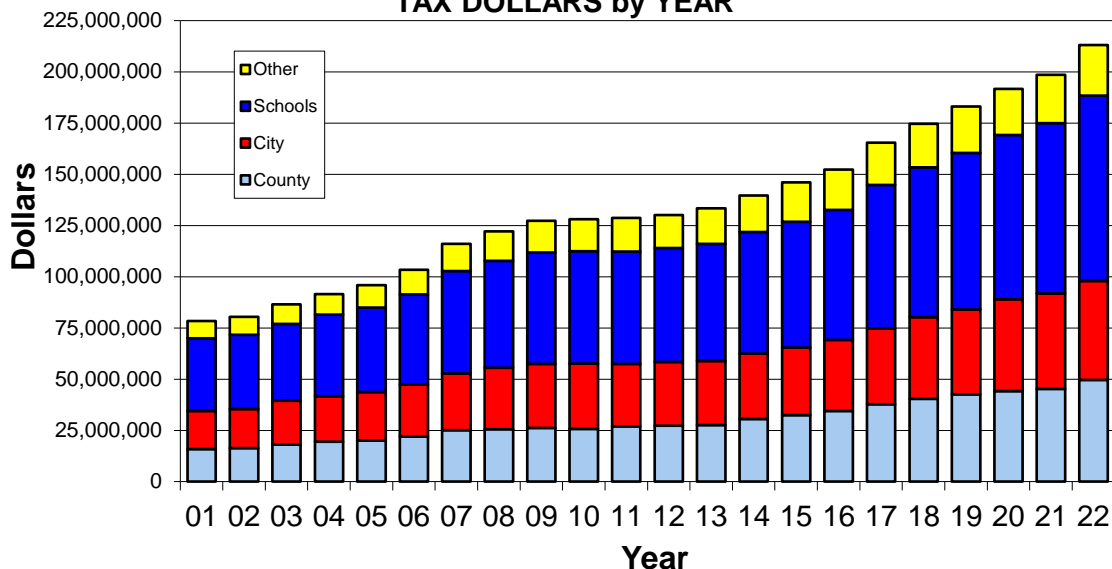
	Real Market Value	Assessed Value	Service Exemption	Taxable Value
Real Property	23,731,201,002	11,285,052,530	42,417,967	11,242,634,563
Manufactured Structures	340,319,081	167,076,847	2,240,362	164,836,485
Personal Property	381,868,020	381,868,020		381,868,020
Public Utilities	661,634,836	604,710,000		604,710,000
Total	25,115,022,939	12,438,707,397	44,658,329	12,394,049,068

Real Market Value (RMV) is an estimate of selling prices.
 Assessed Value (AV) is the value as calculated under Measure 50.
 Taxable Value is Assessed Value less Disabled Veteran's and Active Service Exemptions.

DISTRIBUTION of TAX DOLLARS



TAX DOLLARS by YEAR



LINN COUNTY TAX SUMMARY

2022-2023

ASSESSMENT & TAXES by DISTRICT

	REAL MARKET VALUE	TAXABLE VALUE	LESS URBAN RENEWAL	TOTAL VALUE TO COMPUTE TAX RATES	MAXIMUM TAX RATE	TAXES IMPOSED
COUNTY	25,115,022,939	12,394,049,068	524,367,457	11,869,681,611	4.2536	49,631,902.79
CITIES						
Albany	7,065,893,260	4,006,839,384	331,329,723	3,675,509,661	7.8052	29,013,127.13
Brownsville	316,193,270	144,117,763		144,117,763	8.4722	1,220,993.82
Gates	9,870,330	4,844,264		4,844,264	0.2824	1,368.01
Halsey	139,097,492	68,878,783		68,878,783	6.4109	441,574.90
Harrisburg	510,160,946	271,957,585	37,836,570	234,121,015	4.8410	1,186,006.20
Idanha	11,450,370	5,064,311		5,064,311	2.5029	12,675.46
Lebanon	2,668,148,644	1,453,848,572	147,790,851	1,306,057,721	6.2792	8,345,470.51
Lyons	221,454,131	104,316,883		104,316,883	1.8926	197,429.43
Mill City	198,701,940	92,112,534		92,112,534	4.1578	382,983.75
Millersburg	1,063,008,860	674,946,284		674,946,284	3.5000	2,362,315.39
Scio	130,290,778	62,149,948		62,149,948	4.9057	304,888.88
Sodaville	43,972,370	20,187,728		20,187,728	0.4552	9,189.48
Sweet Home	1,202,576,030	571,637,377		571,637,377	8.8857	4,787,482.15
TOTAL						48,265,505.11
RURAL FIRE PROTECTION DISTRICTS						
Albany	922,786,620	397,693,258		397,693,258	2.1500	855,039.19
Brownsville	875,714,205	333,828,625		333,828,625	2.1687	400,091.47
Corvallis	344,153,066	178,388,480		178,388,480	2.1140	377,112.70
Gates	80,006,660	30,846,115		30,846,115	2.3000	70,946.07
Halsey/Shedd	1,234,047,036	612,787,441		612,787,441	0.9894	606,291.59
Harrisburg	1,167,817,181	488,253,423	37,900,570	450,352,853	1.8369	848,591.15
Idanha	17,466,487	6,896,876		6,896,876	2.3392	16,133.14
Jefferson	555,555,857	214,803,578		214,803,578	1.5755	338,421.83
Lebanon	5,397,389,442	2,560,591,720	155,128,552	2,405,463,168	2.5939	6,282,049.01
Lyons	596,093,898	300,471,566		300,471,566	1.7527	526,644.04
Mill City	287,355,881	151,999,261		151,999,261	1.6048	243,871.01
Mohawk	280,640	107,210		107,210	2.2849	244.96
Scio	1,324,786,299	468,718,667		468,718,667	1.8145	850,721.70
Stayton	343,463,300	128,769,175		128,769,175	2.2018	283,522.51
Sw Hm Fire/Am 1	2,356,124,783	1,023,700,889		1,023,700,889	1.7480	1,789,390.77
Sw Hm Am 2	176,998,695	104,012,502		104,012,502	0.3500	36,404.40
Tangent	841,111,149	458,071,770		458,071,770	2.5739	1,179,030.80
TOTAL						14,704,506.34
SCHOOL DISTRICTS						
Albany	10,550,860,029	5,806,853,375	331,329,723	5,475,523,652	7.0283	38,782,319.77
Central Linn	2,060,539,967	938,148,535		938,148,535	4.6179	4,199,545.37
Corvallis	350,196,773	183,750,503		183,750,503	7.9149	1,380,836.05
Eugene	31,940,680	14,747,971		14,747,971	8.4838	124,770.86
Harrisburg	1,151,890,554	480,166,334	37,900,570	442,265,764	6.1455	2,719,780.23
Jefferson	121,873,438	42,190,882		42,190,882	6.2336	258,126.48
Lebanon	5,819,481,551	2,714,562,213	155,137,164	2,559,425,049	6.6499	16,895,439.98
Marcola	478,270	94,068		94,068	6.5564	612.43
N Santiam	826,644,284	363,076,521		363,076,521	5.4184	1,949,546.82
Santiam Can	558,799,213	297,046,848		297,046,848	7.0296	2,041,749.32
Scio	1,030,140,221	373,440,198		373,440,198	4.5080	1,676,490.18
Sweet Home	2,612,177,959	1,179,971,620		1,179,971,620	6.8091	7,915,704.98
TOTAL						77,944,922.47

LINN COUNTY TAX SUMMARY


2022-2023

	REAL MARKET VALUE	TAXABLE VALUE	LESS URBAN RENEWAL	TOTAL VALUE TO COMPUTE TAX RATES	MAXIMUM TAX RATE	TAXES IMPOSED
EDUCATIONAL SERVICE DISTRICTS						
Lane	32,418,950	14,842,039		14,842,039	0.2232	3,308.40
Linn Ben Linc	24,134,086,267	11,973,939,626	524,367,457	11,449,572,169	0.3049	3,474,095.65
Willamette	948,517,722	405,267,403		405,267,403	0.2967	118,747.20
TOTAL						3,596,151.25
COMMUNITY COLLEGES and LIBRARIES						
Chemeketa CC	1,029,666,174	527,833,072		527,833,072	0.8885	460,742.42
Lane CC	1,184,309,504	495,008,373	37,900,570	457,107,803	0.9481	443,501.75
Linn Benton CC	22,901,047,261	11,371,207,623	486,466,887	10,884,740,736	0.5664	7,953,847.61
Benton Lib	24,134,350	18,626,628		18,626,628	0.3947	7,351.93
Chemeketa Lib	1,029,666,174	527,833,072		527,833,072	0.0818	43,176.95
TOTAL						8,908,620.66
MISCELLANEOUS DISTRICTS						
4H Extension	25,115,022,939	12,394,049,068	524,367,457	11,869,681,611	0.0700	831,610.16
Dev/Con Wtr	76,342,354	26,053,827		26,053,827	0.1614	4,205.08
Jef Pk Rec	121,873,438	42,190,882		42,190,882	0.2914	12,294.35
Leb Aqua Cntr	5,819,481,551	2,714,562,213	155,137,164	2,559,425,049	0.2400	614,470.73
N Lebanon Wtr	307,632,900	123,171,168		123,171,168	0.1420	17,490.15
Sw Hm Cem	1,926,609,186	871,280,504		871,280,504	0.2166	188,711.12
S Santiam Wtr	61,219,140	18,028,298		18,028,298	1.0044	18,107.57
TOTAL						1,686,889.16
URBAN RENEWAL DISTRICTS						
Albany	7,065,893,260	109,542,529		109,542,529	1.0822	4,336,186.28
Harrisburg	510,224,946	4,769,378		4,769,378	1.7410	473,418.38
Lebanon II	2,674,560,084	51,961,006		51,961,006	0.6370	926,797.78
Lebanon III	2,703,647,804	52,067,749		52,067,749	0.3252	476,444.70
Lebanon IV	2,668,148,644	51,935,385		51,935,385	0.6715	976,218.53
Lebanon Downtown	2,668,148,644	51,935,385		51,935,385	0.0307	44,631.34
Lebanon Mill Race	2,668,148,644	51,935,385		51,935,385	0.0864	125,607.45
TOTAL						7,359,304.46

SPECIAL ASSESSMENTS

DELINQUENT SEWER ASSESSMENTS:

Albany	30,074.65
Brownsville	543.98
Lebanon	21,301.23
Sweet Home	35,824.08
Tangent	3,865.48
TOTAL	91,609.42



Forest Patrol	245,990.78
Forest Patrol Surcharge	112,290.00
Little Muddy Creek Water Control	6,700.00
Grand Prairie Water Control Dist.	20,708.24
Grand Prairie #2B	173,940.76
Mobile Home Ombudsman Fee	38,100.08
Additional Farmland Tax	41,333.23
Additional Forestland Tax	22,361.41
Delinquent Sewer	91,609.42

TOTAL 753,033.92

Historic	34,314.36
Corrections	10,397.43
Late Filing Penalties	203,484.93

TOTAL IMPOSED AD VALOREM TAXES AND ASSESSMENTS

213,099,032.88

IMPOSED AD VALOREM TAX BY PROPERTY TYPE

REAL PROPERTY	195,269,287.15
PERSONAL PROPERTY	6,095,573.99
MANUFACTURED STRUCTURES	2,777,657.05
UTILITIES	8,956,514.69
TOTAL	213,099,032.88

LINN COUNTY TAX SUMMARY

2022-2023

CODE 701 - Value \$229,298,610	CODE 706 - Value \$975,331	CODE 711 - Value \$64,000	CODE 804 - Value \$61,304,461
HARRISBURG	LINN COUNTY	LINN COUNTY	LINN COUNTY
LINN COUNTY	LINN COUNTY LOC OP	LINN COUNTY LOC OP	LINN COUNTY LOC OP
LINN COUNTY LOC OP	ESD LINN-BTN-LINC	ESD LINN-BTN-LINC	ESD LINN-BTN-LINC
ESD LINN-BTN-LINC	LANE COM COL	LANE COM COL	LBCC
LANE COM COL	LANE COM COL BND	LANE COM COL BND	LBCC BND
LANE COM COL BND	LANE COM COL BND 2	LANE COM COL BND 2	LBCC BND 2
LANE COM COL BND 2	HARRISBURG SD #7	HARRISBURG SD #7	GAPS #8J
HARRISBURG SD #7	HARRISBURG SD #7 BND	HARRISBURG SD #7 BND	GAPS #8J BND 2
HARRISBURG SD #7 BND	HARRISBURG SD #7 BND 2	HARRISBURG SD #7 BND 2	ALBANY RFD
HARRISBURG SD #7 BND 2	4H EXTENSION DISTRICT	HARRISBURG RFD	4H EXTENSION DISTRICT
HARRISBURG CITY	Total	HARRISBURG RFD BOND	Total
HARRISBURG CITY BND		4H EXTENSION DISTRICT	
HARRISBURG CITY BND 2	CODE 707 - Value \$55,964,564	HRSBRG RED UR	CODE 805 - Value \$257,565,099
HARRISBURG RFD	LINN COUNTY	Total	MILLERSBURG
HARRISBURG RFD BOND	LINN COUNTY LOC OP	CODE 712 - Value \$886,000	LINN COUNTY
4H EXTENSION DISTRICT	ESD LINN-BTN-LINC	LINN COUNTY	LINN COUNTY LOC OP
HRSBRG RED UR	LANE COM COL	LINN COUNTY LOC OP	ESD LINN-BTN-LINC
Total	LANE COM COL BND	ESD LINN-BTN-LINC	LBCC
	LANE COM COL BND 2	LANE COM COL	LBCC BND
CODE 702 - Value \$109,383,073	HARRISBURG SD #7	LANE COM COL BND	LBCC BND 2
LINN COUNTY	HARRISBURG SD #7 BND	LANE COM COL BND 2	GAPS #8J
LINN COUNTY LOC OP	HARRISBURG SD #7 BND 2	HARRISBURG SD #7	GAPS #8J BND 2
ESD LINN-BTN-LINC	HARRISBURG RFD	HARRISBURG SD #7 BND	MILLERSBURG CITY
LANE COM COL	HARRISBURG RFD BOND	HARRISBURG SD #7 BND	4H EXTENSION DISTRICT
LANE COM COL BND	4H EXTENSION DISTRICT	HARRISBURG SD #7 BND 2	Total
LANE COM COL BND 2	Total	HARRISBURG CITY	CODE 806 - Value \$6,840,700
HARRISBURG SD #7	CODE 708 - Value \$41,772,975	HARRISBURG CITY BND	LINN COUNTY
HARRISBURG SD #7 BND	LINN COUNTY	HARRISBURG CITY BND 2	LINN COUNTY LOC OP
HARRISBURG SD #7 BND 2	LINN COUNTY LOC OP	4H EXTENSION DISTRICT	ESD LINN-BTN-LINC
HARRISBURG RFD	ESD LINN-BTN-LINC	HRSBRG RED UR	LBCC
HARRISBURG RFD BOND	LANE COM COL	Total	LBCC BND
4H EXTENSION DISTRICT	LANE COM COL BND	CODE 801 - Value \$2,720,718,582	LBCC BND 2
Total	LANE COM COL BND 2	ALBANY	GAPS #8J
	HARRISBURG SD #7	LINN COUNTY	GAPS #8J BND 2
CODE 703 - Value \$624,330	HARRISBURG SD #7 BND	LINN COUNTY LOC OP	MILLERSBURG CITY
LINN COUNTY	HARRISBURG SD #7 BND 2	ESD LINN-BTN-LINC	4H EXTENSION DISTRICT
LINN COUNTY LOC OP	HARRISBURG CITY	LBCC	Total
ESD LINN-BTN-LINC	HARRISBURG CITY BND	LBCC BND	CODE 807 - Value \$410,056,229
LANE COM COL	HARRISBURG CITY BND 2	LBCC BND 2	LINN COUNTY
LANE COM COL BND	HARRISBURG RFD	GAPS #8J	LINN COUNTY LOC OP
LANE COM COL BND 2	HARRISBURG RFD BOND	GAPS #8J BND 2	ESD LINN-BTN-LINC
HARRISBURG SD #7	4H EXTENSION DISTRICT	ALBANY CITY	LBCC
HARRISBURG SD #7 BND	HRSBRG RED UR	ALBANY CITY LOC OP	LBCC BND
HARRISBURG SD #7 BND 2	Total	ALBANY CITY BND	LBCC BND 2
BROWNSVILLE RFD	CODE 709 - Value - \$29,424,637	4H EXTENSION DISTRICT	GAPS #8J
4H EXTENSION DISTRICT	LINN COUNTY	ALB REVIT UR	GAPS #8J BND 2
Total	LINN COUNTY LOC OP	Total	MILLERSBURG CITY
	ESD LINN-BTN-LINC	CODE 802 - Value \$180,473,038	4H EXTENSION DISTRICT
CODE 704 - Value \$2,337,921	LANE COM COL	LINN COUNTY	Total
LINN COUNTY	LANE COM COL BND	LINN COUNTY LOC OP	CODE 808 - Value \$246,796,101
LINN COUNTY LOC OP	LANE COM COL BND 2	ESD LINN-BTN-LINC	LINN COUNTY
ESD LINN-BTN-LINC	HARRISBURG SD #7	LBCC	LINN COUNTY LOC OP
LANE COM COL	HARRISBURG SD #7 BND	LBCC BND	ESD LINN-BTN-LINC
LANE COM COL BND	HARRISBURG SD #7 BND 2	LBCC BND 2	LBCC
LANE COM COL BND 2	HARRISBURG RFD	GAPS #8J	LBCC BND
HARRISBURG SD #7	HARRISBURG RFD BOND	GAPS #8J BND 2	LBCC BND 2
HARRISBURG SD #7 BND	4H EXTENSION DISTRICT	ALBANY RFD	GAPS #8J
HARRISBURG SD #7 BND 2	Total	4H EXTENSION DISTRICT	GAPS #8J BND 2
HALSEY-SHEDD RFD	CODE 710 - Value \$83,052	Total	MILLERSBURG CITY
4H EXTENSION DISTRICT	LINN COUNTY	CODE 803 - Value \$11,973,326	4H EXTENSION DISTRICT
Total	LINN COUNTY LOC OP	LINN COUNTY	Total
	ESD LINN-BTN-LINC	LINN COUNTY LOC OP	CODE 809 - Value \$151,850,232
CODE 705 - Value \$9,351,841	LANE COM COL	ESD LINN-BTN-LINC	LINN COUNTY
LINN COUNTY	LANE COM COL BND	LBCC	LINN COUNTY LOC OP
LINN COUNTY LOC OP	LANE COM COL BND 2	LBCC BND	ESD LINN-BTN-LINC
ESD LINN-BTN-LINC	HARRISBURG SD #7	LBCC BND 2	LBCC
LANE COM COL	HARRISBURG SD #7 BND	GAPS #8J	LBCC BND
LANE COM COL BND	HARRISBURG SD #7 BND 2	GAPS #8J BND 2	LBCC BND 2
LANE COM COL BND 2	HARRISBURG RFD	4H EXTENSION DISTRICT	GAPS #8J
HARRISBURG SD #7	HARRISBURG RFD BOND	Total	GAPS #8J BND 2
HARRISBURG SD #7 BND	4H EXTENSION DISTRICT	CODE 804 - Value \$11,973,326	GAPS #8J BND 2
HARRISBURG SD #7 BND 2	Total	LINN COUNTY	GAPS #8J BND 2
HARRISBURG SD #7 BND 2	LINN COUNTY	LINN COUNTY LOC OP	JEFFERSON RFD
4H EXTENSION DISTRICT	LINN COUNTY LOC OP	ESD LINN-BTN-LINC	JEFFERSON RFD LOC OP
Total	LANE COM COL	LBCC	4H EXTENSION DISTRICT
	LANE COM COL BND	LBCC BND	Total
	LANE COM COL BND 2	LBCC BND 2	
	HARRISBURG SD #7	GAPS #8J	
	HARRISBURG SD #7 BND	GAPS #8J BND 2	
	HARRISBURG SD #7 BND 2	4H EXTENSION DISTRICT	
	HARRISBURG RFD	Total	
	HARRISBURG RFD BOND		
	4H EXTENSION DISTRICT		
	Total		

Tax rates are shown in dollars per thousand of taxable value. Rates are before Measure 5 compression.

LINN COUNTY TAX SUMMARY

2022-2023

CODE 810 - Value \$11,467,529		CODE 817 - Value \$32,735,341		CODE 823 - Value \$4,290,483		CODE 828 - Value \$2,734,858	
LINN COUNTY	1.2736	LINN COUNTY	1.2736	LINN COUNTY	1.2736	LINN COUNTY	1.2736
LINN COUNTY LOC OP	2.9800	LINN COUNTY LOC OP	2.9800	LINN COUNTY LOC OP	2.9800	LINN COUNTY LOC OP	2.9800
ESD LINN-BTN-LINC	0.3049	ESD LINN-BTN-LINC	0.3049	ESD LINN-BTN-LINC	0.3049	ESD LINN-BTN-LINC	0.3049
LBCC	0.5019	LBCC	0.5019	LBCC	0.5019	LBCC	0.5019
LBCC BND	0.1623	LBCC BND	0.1623	LBCC BND	0.1623	LBCC BND	0.1623
LBCC BND 2	0.0645	LBCC BND 2	0.0645	LBCC BND 2	0.0645	LBCC BND 2	0.0645
GAPS #8J	4.5855	GAPS #8J	4.5855	GAPS #8J	4.5855	GAPS #8J	4.5855
GAPS #8J BND 2	2.4428	GAPS #8J BND 2	2.4428	GAPS #8J BND 2	2.4428	GAPS #8J BND 2	2.4428
JEFFERSON RFD	1.1955	SCIO RFD	1.2745	LEBANON RFD	2.2600	TANGENT RFD	2.5739
JEFFERSON RFD LOC OP	0.3800	SCIO RFD BOND	0.5405	LEBANON RFD BOND	0.3339	4H EXTENSION DISTRICT	0.0700
DEVER CONNER WATER	0.1614	4H EXTENSION DISTRICT	0.0700	NORTH LEBANON WATER	0.1420	Total	14.9594
4H EXTENSION DISTRICT	0.0700	Total	14.2005	4H EXTENSION DISTRICT	0.0700	CODE 829 - Value \$9,843,380	
Total	14.1224	CODE 818 - Value \$3,440,591		Total	15.1214	LINN COUNTY	1.2736
CODE 811 - Value \$181,779,372		LINN COUNTY	1.2736	CODE 824 - Value \$8,217,455		LINN COUNTY LOC OP	2.9800
TANGENT		LINN COUNTY LOC OP	2.9800	LINN COUNTY	1.2736	ESD LINN-BTN-LINC	0.3049
LINN COUNTY	1.2736	ESD LINN-BTN-LINC	0.3049	LINN COUNTY LOC OP	2.9800	LBCC	0.5019
LINN COUNTY LOC OP	2.9800	LBCC	0.5019	ESD LINN-BTN-LINC	0.3049	LBCC BND	0.1623
ESD LINN-BTN-LINC	0.3049	LBCC BND	0.1623	LBCC	0.5019	LBCC BND 2	0.0645
LBCC	0.5019	LBCC BND 2	0.0645	LBCC BND	0.1623	GAPS #8J	4.5855
LBCC BND	0.1623	GAPS #8J	4.5855	LBCC BND 2	0.0645	GAPS #8J BND 2	2.4428
LBCC BND 2	0.0645	GAPS #8J BND 2	2.4428	GAPS #8J	4.5855	TANGENT RFD	2.5739
GAPS #8J	4.5855	ALBANY RFD	2.1500	GAPS #8J BND 2	2.4428	4H EXTENSION DISTRICT	0.0700
GAPS #8J BND 2	2.4428	SOUTH SANTIAM WATER	1.0044	JEFFERSON RFD	1.1955	Total	14.9594
TANGENT RFD	2.5739	4H EXTENSION DISTRICT	0.0700	JEFFERSON RFD LOC OP	0.3800	CODE 830 - Value \$383,548,361	
4H EXTENSION DISTRICT	0.0700	Total	15.5399	SOUTH SANTIAM WATER	1.0044	LINN COUNTY	1.1683
Total	14.9594	CODE 819 - Value \$457,066		4H EXTENSION DISTRICT	0.0700	LINN COUNTY LOC OP	2.9800
CODE 813 - Value \$1,030,300		LINN COUNTY	1.2736	Total	14.9654	ESD LINN-BTN-LINC	0.2848
LINN COUNTY	1.2736	LINN COUNTY LOC OP	2.9800	CODE 825 - Value \$7,349,782		LBCC	0.4688
LINN COUNTY LOC OP	2.9800	ESD LINN-BTN-LINC	0.3049	LINN COUNTY	1.2736	LBCC BND	0.1516
ESD LINN-BTN-LINC	0.3049	LBCC	0.5019	LINN COUNTY LOC OP	2.9800	LBCC BND 2	0.0603
LBCC	0.5019	LBCC BND	0.1623	ESD LINN-BTN-LINC	0.3049	GAPS #8J	4.2828
LBCC BND	0.1623	LBCC BND 2	0.0645	LBCC	0.5019	GAPS #8J BND 2	2.2816
LBCC BND 2	0.0645	GAPS #8J	4.5855	LBCC BND	0.1623	ALBANY CITY	5.9761
GAPS #8J	4.5855	GAPS #8J BND 2	2.4428	LBCC BND 2	0.0645	ALBANY CITY LOC OP	1.1500
GAPS #8J BND 2	2.4428	SCIO RFD	1.2745	GAPS #8J	4.5855	ALBANY CITY BND	0.2399
4H EXTENSION DISTRICT	0.0700	SCIO RFD BOND	0.5405	GAPS #8J BND 2	2.4428	4H EXTENSION DISTRICT	0.0643
Total	12.3855	SOUTH SANTIAM WATER	1.0044	JEFFERSON RFD	1.1955	ALB REVIT UR	1.0822
CODE 814 - Value \$2,637,984		4H EXTENSION DISTRICT	0.0700	JEFFERSON RFD LOC OP	0.3800	Total	20.1907
LINN COUNTY	1.2736	Total	15.2049	4H EXTENSION DISTRICT	0.0700	CODE 833 - Value \$1,787,879	
LINN COUNTY LOC OP	2.9800	CODE 820 - Value \$5,930,962		Total	13.9610	LINN COUNTY	1.2736
ESD LINN-BTN-LINC	0.3049	LINN COUNTY	1.2736	CODE 826 - Value \$121,445,390		LINN COUNTY LOC OP	2.9800
LBCC	0.5019	LINN COUNTY LOC OP	2.9800	LINN COUNTY	1.2736	ESD LINN-BTN-LINC	0.3049
LBCC BND	0.1623	ESD LINN-BTN-LINC	0.3049	LINN COUNTY LOC OP	2.9800	LBCC	0.5019
LBCC BND 2	0.0645	LBCC	0.5019	ESD LINN-BTN-LINC	0.3049	LBCC BND	0.1623
GAPS #8J	4.5855	LBCC BND	0.1623	LBCC	0.5019	LBCC BND 2	0.0645
GAPS #8J BND 2	2.4428	LBCC BND 2	0.0645	LBCC BND	0.1623	GAPS #8J	4.5855
HALSEY-SHEDD RFD	0.9894	GAPS #8J	4.5855	LBCC BND 2	0.0645	GAPS #8J BND 2	2.4428
4H EXTENSION DISTRICT	0.0700	GAPS #8J BND 2	2.4428	GAPS #8J	4.5855	TANGENT RFD	2.5739
Total	13.3749	SCIO RFD	1.2745	GAPS #8J BND 2	2.4428	4H EXTENSION DISTRICT	0.0700
CODE 815 - Value \$1,165,938		SCIO RFD BOND	0.5405	ALBANY RFD	2.1500	Total	14.9594
LINN COUNTY	1.2736	NORTH LEBANON WATER	0.1420	4H EXTENSION DISTRICT	0.0700	CODE 834 - Value \$34,598,730	
LINN COUNTY LOC OP	2.9800	4H EXTENSION DISTRICT	0.0700	Total	14.5355	LINN COUNTY	1.2736
ESD LINN-BTN-LINC	0.3049	Total	14.3425	CODE 827 - Value \$327,937,309		LINN COUNTY LOC OP	2.9800
LBCC	0.5019	CODE 821 - Value \$14,669,738		LINN COUNTY	1.1683	ESD LINN-BTN-LINC	0.3049
LBCC BND	0.1623	LINN COUNTY	1.2736	LINN COUNTY LOC OP	2.9800	LBCC	0.5019
LBCC BND 2	0.0645	LINN COUNTY LOC OP	2.9800	ESD LINN-BTN-LINC	0.2848	LBCC BND	0.1623
GAPS #8J	4.5855	ESD LINN-BTN-LINC	0.3049	LBCC	0.4688	LBCC BND 2	0.0645
GAPS #8J BND 2	2.4428	LBCC	0.5019	LBCC BND	0.1516	GAPS #8J	4.5855
LEBANON RFD	2.2600	LBCC BND	0.1623	LBCC BND 2	0.0603	GAPS #8J BND 2	2.4428
LEBANON RFD BOND	0.3339	LBCC BND 2	0.0645	GAPS #8J	4.2828	HALSEY-SHEDD RFD	0.9894
4H EXTENSION DISTRICT	0.0700	GAPS #8J	4.5855	GAPS #8J BND 2	2.2816	4H EXTENSION DISTRICT	0.0700
Total	14.9794	GAPS #8J BND 2	2.4428	ALBANY CITY	5.9761	Total	13.3749
CODE 816 - Value \$18,748,332		ALBANY RFD	2.1500	ALBANY CITY LOC OP	1.1500	CODE 835 - Value \$8,401,484	
LINN COUNTY	1.2736	NORTH LEBANON WATER	0.1420	ALBANY CITY BND	0.2399	LINN COUNTY	1.2736
LINN COUNTY LOC OP	2.9800	4H EXTENSION DISTRICT	0.0700	4H EXTENSION DISTRICT	0.0643	LINN COUNTY LOC OP	2.9800
ESD LINN-BTN-LINC	0.3049	Total	14.6775	ALB REVIT UR	1.0822	ESD LINN-BTN-LINC	0.3049
LBCC	0.5019	CODE 822 - Value \$81,691		Total	20.1907	LBCC	0.5019
LBCC BND	0.1623	LINN COUNTY	1.2736			LBCC BND	0.1623
LBCC BND 2	0.0645	LINN COUNTY LOC OP	2.9800			LBCC BND 2	0.0645
GAPS #8J	4.5855	ESD LINN-BTN-LINC	0.3049			GAPS #8J	4.5855
GAPS #8J BND 2	2.4428	LBCC	0.5019			GAPS #8J BND 2	2.4428
CORVALLIS RFD	2.1140	LBCC BND	0.1623			CORVALLIS RFD	2.1140
4H EXTENSION DISTRICT	0.0700	LBCC BND 2	0.0645			4H EXTENSION DISTRICT	0.0700
Total	14.4995	GAPS #8J	4.5855			Total	14.4995
		GAPS #8J BND 2	2.4428				
		NORTH LEBANON WATER	0.1420				
		4H EXTENSION DISTRICT	0.0700				
		Total	12.5275				

Tax rates are shown in dollars per thousand of taxable value. Rates are before Measure 5 compression.

CODE 836 - Value \$296,800		CODE 901 - Value \$70,050		CODE 907 - Value \$4,617,359		CODE 917 - Value \$41,441,269	
LINN COUNTY	1.2736	LINN COUNTY	1.2736	LINN COUNTY	1.2736	LINN COUNTY	1.1382
LINN COUNTY LOC OP	2.9800	LINN COUNTY LOC OP	2.9800	LINN COUNTY LOC OP	2.9800	LINN COUNTY LOC OP	2.9800
ESD LINN-BTN-LINC	0.3049	ESD LINN-BTN-LINC	0.3049	ESD LINN-BTN-LINC	0.3049	ESD LINN-BTN-LINC	0.2727
LBCC	0.5019	LBCC	0.5019	LBCC	0.5019	LBCC	0.4487
LBCC BND	0.1623	LBCC BND	0.1623	LBCC BND	0.1623	LBCC BND	0.1592
LBCC BND 2	0.0645	LBCC BND 2	0.0645	LBCC BND 2	0.0645	LBCC BND 2	0.0633
GAPS #8J	4.5855	LEB COMM SD #9	4.9925	LEB COMM SD #9	4.9925	LEB COMM SD #9	4.4614
GAPS #8J BND 2	2.4428	LEB COMM SD #9 BND	1.6574	LEB COMM SD #9 BND	1.6574	LEB COMM SD #9 BND	1.4812
4H EXTENSION DISTRICT	0.0700	SODAVILLE CITY	0.4552	LEBANON RFD	2.2600	LEBANON CITY	4.6145
Total	12.3855	LEBANON AQUATIC	0.2400	LEBANON RFD BOND	0.3339	LEBANON CITY BND	1.1258
CODE 840 - Value \$68,570		CODE 902 - Value \$710,569,099		CODE 908 - Value \$29,486,832		CODE 918 - Value \$39,544,710	
LINN COUNTY	1.2736	LINN COUNTY	1.2736	LINN COUNTY	1.2736	LINN COUNTY	1.2736
LINN COUNTY LOC OP	2.9800	LINN COUNTY LOC OP	2.9800	LINN COUNTY LOC OP	2.9800	LINN COUNTY LOC OP	2.9800
ESD LINN-BTN-LINC	0.3049	ESD LINN-BTN-LINC	0.3049	ESD LINN-BTN-LINC	0.3049	ESD LINN-BTN-LINC	0.3049
LBCC	0.5019	LBCC	0.5019	LBCC	0.5019	LBCC	0.5019
LBCC BND	0.1623	LBCC BND	0.1623	ESD LINN-BTN-LINC	0.3049	LBCC BND	0.1623
LBCC BND 2	0.0645	LBCC BND 2	0.0645	LBCC	0.5019	LBCC BND 2	0.0645
GAPS #8J	4.5855	LEB COMM SD #9	4.9925	LBCC BND	0.1623	LEB COMM SD #9	4.9925
GAPS #8J BND 2	2.4428	LEB COMM SD #9 BND	1.6574	LBCC BND 2	0.0645	LEB COMM SD #9 BND	1.6574
MILLERSBURG CITY	3.5000	LEBANON RFD	2.2600	LEB COMM SD #9	4.9925	LEBANON RFD	2.2600
4H EXTENSION DISTRICT	0.0700	LEBANON RFD BOND	0.3339	LEB COMM SD #9 BND	1.6574	LEBANON RFD BOND	0.3339
Total	15.8855	LEBANON AQUATIC	0.2400	LEB COMM SD #9 BND	1.6574	LEBANON AQUATIC	0.2400
CODE 846 - Value \$573,051,062		CODE 903 - Value \$26,728,721		CODE 909 - Value \$1,292,662		CODE 919 - Value \$240,527	
LINN COUNTY	1.1683	LINN COUNTY	1.2736	LINN COUNTY	1.2736	LINN COUNTY	1.2736
LINN COUNTY LOC OP	2.9800	LINN COUNTY LOC OP	2.9800	LINN COUNTY LOC OP	2.9800	LINN COUNTY LOC OP	2.9800
ESD LINN-BTN-LINC	0.2848	ESD LINN-BTN-LINC	0.3049	ESD LINN-BTN-LINC	0.3049	ESD LINN-BTN-LINC	0.3049
LBCC	0.4688	LBCC	0.5019	LBCC	0.5019	LBCC	0.5019
LBCC BND	0.1516	LBCC BND	0.1623	ESD LINN-BTN-LINC	0.3049	LBCC BND 2	0.0645
LBCC BND 2	0.0603	LBCC BND 2	0.0645	LBCC	0.5019	LEB COMM SD #9	4.9925
GAPS #8J	4.2828	LEB COMM SD #9	4.9925	LBCC BND	0.1623	LEB COMM SD #9 BND	1.6574
GAPS #8J BND 2	2.2816	LEB COMM SD #9 BND	1.6574	LBCC BND 2	0.0645	LEBANON RFD	2.2600
ALBANY CITY	5.9761	LEBANON AQUATIC	0.2400	LEB COMM SD #9	4.9925	LEBANON RFD BOND	0.3339
ALBANY CITY LOC OP	1.1500	4H EXTENSION DISTRICT	0.0700	LEB COMM SD #9 BND	1.6574	LEBANON AQUATIC	0.2400
ALBANY CITY BND	0.2399	Total	12.2471	4H EXTENSION DISTRICT	0.0700	4H EXTENSION DISTRICT	0.0700
4H EXTENSION DISTRICT	0.0643	CODE 904 - Value \$20,117,678		LEBANON AQUATIC	0.2400	Total	14.8410
ALB REVIT UR	1.0822	SODAVILLE		LEBANON RFD BOND	0.3339	CODE 919 - Value \$240,527	
Total	20.1907	LEBANON		LEBANON AQUATIC	0.2400	LINN COUNTY	1.2736
CODE 847 - Value \$721,840		CODE 905 - Value \$824,545,521		CODE 910 - Value \$18,652,588		CODE 920 - Value \$710,574	
LINN COUNTY	1.1683	LINN COUNTY	1.2736	LINN COUNTY	1.2736	LINN COUNTY	1.2736
LINN COUNTY LOC OP	2.9800	LINN COUNTY LOC OP	2.9800	LINN COUNTY LOC OP	2.9800	LINN COUNTY LOC OP	2.9800
ESD LINN-BTN-LINC	0.2848	ESD LINN-BTN-LINC	0.3049	ESD LINN-BTN-LINC	0.3049	ESD LINN-BTN-LINC	0.3049
LBCC	0.4688	LBCC	0.5019	LBCC	0.5019	LBCC	0.5019
LBCC BND	0.1516	LBCC BND	0.1623	LBCC	0.5019	LBCC BND	0.1623
LBCC BND 2	0.0603	LBCC BND 2	0.0645	LBCC BND	0.1623	LBCC BND 2	0.0645
GAPS #8J	4.2828	LEB COMM SD #9	4.9925	LBCC BND 2	0.0645	LEB COMM SD #9	4.9925
GAPS #8J BND 2	2.2816	LEB COMM SD #9 BND	1.6574	LEB COMM SD #9	4.9925	LEB COMM SD #9 BND	1.6574
ALBANY CITY	5.9761	SODAVILLE CITY	0.4552	LEB COMM SD #9 BND	1.6574	LEBANON AQUATIC	0.2400
ALBANY CITY LOC OP	1.1500	LEBANON RFD	2.2600	LEBANON RFD	2.2600	4H EXTENSION DISTRICT	0.0700
ALBANY CITY BND	0.2399	LEBANON RFD BOND	0.3339	LEBANON RFD BOND	0.3339	Total	12.2471
4H EXTENSION DISTRICT	0.0643	LEBANON AQUATIC	0.2400	LEBANON AQUATIC	0.2400	CODE 920 - Value \$710,574	
ALB REVIT UR	1.0822	4H EXTENSION DISTRICT	0.0700	4H EXTENSION DISTRICT	0.0700	LINN COUNTY	1.2736
Total	20.1907	Total	15.2962	Total	14.8410	LINN COUNTY LOC OP	2.9800
CODE 848 - Value \$826,230		CODE 906 - Value \$20,117,678		CODE 911 - Value \$18,652,588		CODE 920 - Value \$710,574	
LINN COUNTY	1.1683	SODAVILLE		LINN COUNTY	1.2736	LINN COUNTY	1.2736
LINN COUNTY LOC OP	2.9800	LEBANON		LINN COUNTY LOC OP	2.9800	LINN COUNTY LOC OP	2.9800
ESD LINN-BTN-LINC	0.2848	LINN COUNTY	1.1382	ESD LINN-BTN-LINC	0.2727	ESD LINN-BTN-LINC	0.3049
LBCC	0.4688	LINN COUNTY LOC OP	2.9800	LBCC	0.4487	LBCC	0.5019
LBCC BND	0.1516	ESD LINN-BTN-LINC	0.2727	LBCC BND	0.1592	LBCC BND	0.1623
LBCC BND 2	0.0603	LBCC	0.4487	LBCC BND 2	0.0633	LBCC BND 2	0.0645
GAPS #8J	4.2828	LBCC BND	0.1592	LEB COMM SD #9	4.4614	LEB COMM SD #9	4.9925
GAPS #8J BND 2	2.2816	LBCC BND 2	0.0633	LEB COMM SD #9 BND	1.4812	LEBANON RFD BOND	0.3339
ALBANY CITY	5.9761	LEB COMM SD #9	4.4614	LEBANON CITY	4.6145	NORTH LEBANON WATER	0.1420
ALBANY CITY LOC OP	1.1500	LEB COMM SD #9 BND	1.4812	LEBANON CITY BND	1.1258	LEBANON AQUATIC	0.2400
ALBANY CITY BND	0.2399	LEBANON CITY	4.6145	LEBANON RFD	2.0196	4H EXTENSION DISTRICT	0.0700
4H EXTENSION DISTRICT	0.0643	LEBANON CITY BND	1.1258	LEBANON RFD BOND	0.3274	Total	14.9830
ALB REVIT UR	1.0822	LEBANON RFD	2.0196	NORTH LEBANON WATER	0.1420	<div style="border: 1px solid black; padding: 5px; width: fit-content;"> Tax rates are shown in dollars per thousand of taxable value. Rates are before Measure 5 compression. </div>	
Total	20.1907	LEBANON RFD BOND	0.3274	LEBANON AQUATIC	0.2146		
CODE 848 - Value \$826,230		4H EXTENSION DISTRICT	0.0628	4H EXTENSION DISTRICT	0.0628		
LINN COUNTY	1.1683	LEB UR II	0.6370	LEB UR II	0.6370		
LINN COUNTY LOC OP	2.9800	LEB UR III	0.3252	LEB UR III	0.3252		
ESD LINN-BTN-LINC	0.2848	LEBANON N. GATEWAY	0.6715	LEBANON N. GATEWAY	0.6715		
LBCC	0.4688	LEBANON UR DOWNTOWN	0.0307	LEBANON UR DOWNTOWN	0.0307		
LBCC BND	0.1516	LEBANON UR MILL RACE	0.0864	LEBANON UR MILL RACE	0.0864		
LBCC BND 2	0.0603	Total	21.1202	Total	21.2622		
GAPS #8J	4.2828						
GAPS #8J BND 2	2.2816						
ALBANY CITY	5.9761						
ALBANY CITY LOC OP	1.1500						
ALBANY CITY BND	0.2399						
4H EXTENSION DISTRICT	0.0643						
ALB REVIT UR	1.0822						
Total	20.1907						

LINN COUNTY TAX SUMMARY

2022-2023

CODE 921 - Value \$4,919,443		CODE 924 - Value \$17,000		CODE 928 - Value \$11,000		CODE 935 - Value \$324,136	
LINN COUNTY	1.1382	LINN COUNTY	1.1382	LINN COUNTY	1.2242	LINN COUNTY	1.2736
LINN COUNTY LOC OP	2.9800	LINN COUNTY LOC OP	2.9800	LINN COUNTY LOC OP	2.9800	LINN COUNTY LOC OP	2.9800
ESD LINN-BTN-LINC	0.2727	ESD LINN-BTN-LINC	0.2727	ESD LINN-BTN-LINC	0.2931	ESD LINN-BTN-LINC	0.3049
LBCC	0.4487	LBCC	0.4487	LBCC	0.4825	LBCC	0.5019
LBCC BND	0.1592	LBCC BND	0.1592	LBCC BND	0.1623	LBCC BND	0.1623
LBCC BND 2	0.0633	LBCC BND 2	0.0633	LBCC BND 2	0.0645	LBCC BND 2	0.0645
LEB COMM SD #9	4.4614	LEB COMM SD #9	4.4614	LEB COMM SD #9	4.7988	LEB COMM SD #9	4.9925
LEB COMM SD #9 BND	1.4812	LEB COMM SD #9 BND	1.4812	LEB COMM SD #9 BND	1.5931	LEB COMM SD #9 BND	1.6574
LEBANON CITY	4.6145	LEBANON CITY	4.6145	LEBANON AQUATIC	0.2307	LEBANON RFD	2.2600
LEBANON CITY BND	1.1258	LEBANON CITY BND	1.1258	4H EXTENSION DISTRICT	0.0673	LEBANON RFD BOND	0.3339
LEBANON RFD	2.0196	LEBANON AQUATIC	0.2146	LEB UR II	0.3506	NORTH LEBANON WATER	0.1420
LEBANON RFD BOND	0.3274	4H EXTENSION DISTRICT	0.0628	Total	12.2471	LEBANON AQUATIC	0.2400
LEBANON AQUATIC	0.2146	LEB UR II	0.5493	CODE 931 - Value \$18,609,682		4H EXTENSION DISTRICT	0.0700
4H EXTENSION DISTRICT	0.0628	LEB UR III	0.2745	LINN COUNTY	1.1382	Total	14.9830
LEB UR II	0.6370	LEBANON N. GATEWAY	0.5791	LINN COUNTY LOC OP	2.9800	CODE 936 - Value \$477,485	
LEB UR III	0.3252	LEBANON UR DOWNTOWN	0.0265	ESD LINN-BTN-LINC	0.2727	LINN COUNTY	1.2736
LEBANON N. GATEWAY	0.6715	LEBANON UR MILL RACE	0.0745	LBCC	0.4487	LINN COUNTY LOC OP	2.9800
LEBANON UR DOWNTOWN	0.0307	Total	18.5263	LBCC BND	0.1592	ESD LINN-BTN-LINC	0.3049
LEBANON UR MILL RACE	0.0864	CODE 925 - Value \$129,264,490		LBCC BND 2	0.0633	LBCC	0.5019
Total	21.1202	LINN COUNTY	1.1382	LEB COMM SD #9	4.4614	LBCC BND	0.1623
CODE 922 - Value \$289,700		LINN COUNTY LOC OP	2.9800	LEB COMM SD #9 BND	1.4812	LBCC BND 2	0.0645
LINN COUNTY	1.1382	ESD LINN-BTN-LINC	0.2727	LEBANON CITY	4.6145	LEB COMM SD #9	4.9925
LINN COUNTY LOC OP	2.9800	LBCC	0.4487	LEBANON CITY BND	1.1258	LEB COMM SD #9 BND	1.6574
ESD LINN-BTN-LINC	0.2727	LBCC BND	0.1592	LEBANON RFD	2.0196	LEBANON AQUATIC	0.2400
LBCC	0.4487	LBCC BND 2	0.0633	LEBANON RFD BOND	0.3274	4H EXTENSION DISTRICT	0.0700
LBCC BND	0.1592	LEB COMM SD #9	4.4614	LEBANON AQUATIC	0.2146	Total	12.2471
LBCC BND 2	0.0633	LEB COMM SD #9 BND	1.4812	4H EXTENSION DISTRICT	0.0628	CODE 938 - Value \$18,808,006	
LEB COMM SD #9	4.4614	LEBANON CITY	4.6145	LEB UR II	0.6370	LINN COUNTY	1.2736
LEB COMM SD #9 BND	1.4812	LEBANON CITY BND	1.1258	LEB UR III	0.3252	LINN COUNTY LOC OP	2.9800
LEBANON CITY	4.6145	LEBANON RFD	2.0196	LEBANON N. GATEWAY	0.6715	ESD LINN-BTN-LINC	0.3049
LEBANON CITY BND	1.1258	LEBANON RFD BOND	0.3274	LEBANON UR DOWNTOWN	0.0307	LBCC	0.5019
LEBANON RFD	2.0196	LEBANON AQUATIC	0.2146	LEBANON UR MILL RACE	0.0864	LBCC BND	0.1623
LEBANON RFD BOND	0.3274	4H EXTENSION DISTRICT	0.0628	Total	21.1202	LBCC BND 2	0.0645
NORTH LEBANON WATER	0.1420	LEB UR II	0.6370	CODE 932 - Value \$6,485,230		LEB COMM SD #9	4.9925
LEBANON AQUATIC	0.2146	LEB UR III	0.3252	LINN COUNTY	1.2736	LEB COMM SD #9 BND	1.6574
4H EXTENSION DISTRICT	0.0628	LEBANON N. GATEWAY	0.6715	LINN COUNTY LOC OP	2.9800	SCIO RFD	1.2745
LEB UR II	0.6370	LEBANON UR DOWNTOWN	0.0307	ESD LINN-BTN-LINC	0.3049	SCIO RFD BOND	0.5405
LEB UR III	0.3252	LEBANON UR MILL RACE	0.0864	LBCC	0.5019	LEBANON AQUATIC	0.2400
LEBANON N. GATEWAY	0.6715	Total	21.1202	LBCC BND	0.1623	4H EXTENSION DISTRICT	0.0700
LEBANON UR DOWNTOWN	0.0307	CODE 926 - Value \$4,000		LBCC BND 2	0.0645	Total	14.0621
LEBANON UR MILL RACE	0.0864	LINN COUNTY	1.1382	LEB COMM SD #9	4.9925	CODE 939 - Value \$4,144,851	
Total	21.2622	LINN COUNTY LOC OP	2.9800	LEB COMM SD #9 BND	1.6574	LINN COUNTY	1.2736
CODE 923 - Value \$317,300		ESD LINN-BTN-LINC	0.2727	BROWNSVILLE RFD	1.1985	LINN COUNTY LOC OP	2.9800
LINN COUNTY	1.1382	LBCC	0.4487	LEBANON AQUATIC	0.2400	ESD LINN-BTN-LINC	0.3049
LINN COUNTY LOC OP	2.9800	LBCC BND	0.1592	4H EXTENSION DISTRICT	0.0700	LBCC	0.5019
ESD LINN-BTN-LINC	0.2727	LBCC BND 2	0.0633	Total	13.4456	LBCC BND	0.1623
LBCC	0.4487	LEB COMM SD #9	4.4614	CODE 933 - Value \$39,800,875		LBCC BND 2	0.0645
LBCC BND	0.1592	LEB COMM SD #9 BND	1.4812	LINN COUNTY	1.2736	LEB COMM SD #9	4.9925
LBCC BND 2	0.0633	LEBANON CITY	4.6145	LINN COUNTY LOC OP	2.9800	LEB COMM SD #9 BND	1.6574
LEB COMM SD #9	4.4614	LEBANON CITY BND	1.1258	ESD LINN-BTN-LINC	0.3049	SCIO RFD	1.2745
LEB COMM SD #9 BND	1.4812	LEBANON AQUATIC	0.2146	LBCC	0.5019	SCIO RFD BOND	0.5405
LEBANON CITY	4.6145	4H EXTENSION DISTRICT	0.0628	LBCC BND	0.1623	NORTH LEBANON WATER	0.1420
LEBANON CITY BND	1.1258	LEB UR II	0.5493	LBCC BND 2	0.0645	LEBANON AQUATIC	0.2400
LEBANON AQUATIC	0.2146	LEB UR III	0.2745	LEB COMM SD #9	4.9925	4H EXTENSION DISTRICT	0.0700
4H EXTENSION DISTRICT	0.0628	LEBANON N. GATEWAY	0.5791	LEB COMM SD #9 BND	1.6574	Total	14.2041
LEB UR II	0.5493	LEBANON UR DOWNTOWN	0.0265	LEBANON RFD	2.2600	CODE 940 - Value \$136,960,472	
LEB UR III	0.2745	LEBANON UR MILL RACE	0.0745	LEBANON RFD BOND	0.3339	LINN COUNTY	1.2736
LEBANON N. GATEWAY	0.5791	Total	18.5263	LEBANON AQUATIC	0.2400	LINN COUNTY LOC OP	2.9800
LEBANON UR DOWNTOWN	0.0265	CODE 927 - Value \$1,037,361		4H EXTENSION DISTRICT	0.0700	ESD LINN-BTN-LINC	0.3049
LEBANON UR MILL RACE	0.0745	LINN COUNTY	1.2242	Total	14.8410	LBCC	0.5019
Total	18.5263	LINN COUNTY LOC OP	2.9800	CODE 934 - Value \$7,878,148		LBCC BND	0.1623
		ESD LINN-BTN-LINC	0.2931	LINN COUNTY	1.2736	LBCC BND 2	0.0645
		LBCC	0.4825	LINN COUNTY LOC OP	2.9800	LEB COMM SD #9	4.9925
		LBCC BND	0.1623	ESD LINN-BTN-LINC	0.3049	LEB COMM SD #9 BND	1.6574
		LBCC BND 2	0.0645	LBCC	0.5019	LEBANON RFD	2.2600
		LEB COMM SD #9	4.7988	LBCC BND	0.1623	LEBANON RFD BOND	0.3339
		LEB COMM SD #9 BND	1.5931	LBCC BND 2	0.0645	LEBANON AQUATIC	0.2400
		LEBANON RFD	2.1723	LEB COMM SD #9	4.9925	4H EXTENSION DISTRICT	0.0700
		LEBANON RFD BOND	0.3339	LEB COMM SD #9 BND	1.6574	Total	14.8410
		LEBANON AQUATIC	0.2307	LEBANON RFD	2.2600		
		4H EXTENSION DISTRICT	0.0673	LEBANON RFD BOND	0.3339		
		LEB UR II	0.4383	LEBANON AQUATIC	0.2400		
		Total	14.8410	4H EXTENSION DISTRICT	0.0700		
				Total	14.8410		

Tax rates are shown in dollars per thousand of taxable value. Rates are before Measure 5

LINN COUNTY TAX SUMMARY

2022-2023

CODE 941 - Value \$5,757,907		CODE 946 - Value \$32,728,338		CODE 950 - Value \$8,181,054		CODE 954 - Value \$85,273,711	
LINN COUNTY	1.2736	LINN COUNTY	1.2736	LINN COUNTY	1.2736	LINN COUNTY	1.1382
LINN COUNTY LOC OP	2.9800	LINN COUNTY LOC OP	2.9800	LINN COUNTY LOC OP	2.9800	LINN COUNTY LOC OP	2.9800
ESD LINN-BTN-LINC	0.3049	ESD LINN-BTN-LINC	0.3049	ESD LINN-BTN-LINC	0.3049	ESD LINN-BTN-LINC	0.2727
LBCC	0.5019	LBCC	0.5019	LBCC	0.5019	LBCC	0.4487
LBCC BND	0.1623	LBCC BND	0.1623	LBCC BND	0.1623	LBCC BND	0.1592
LBCC BND 2	0.0645	LBCC BND 2	0.0645	LBCC BND 2	0.0645	LBCC BND 2	0.0633
LEB COMM SD #9	4.9925	LEB COMM SD #9	4.9925	LEB COMM SD #9	4.9925	LEB COMM SD #9	4.4614
LEB COMM SD #9 BND	1.6574	LEB COMM SD #9 BND	1.6574	LEB COMM SD #9 BND	1.6574	LEB COMM SD #9 BND	1.4812
LEBANON RFD	2.2600	LEBANON RFD	2.2600	LEBANON AQUATIC	0.2400	LEBANON CITY	4.6145
LEBANON RFD BOND	0.3339	LEBANON RFD BOND	0.3339	4H EXTENSION DISTRICT	0.0700	LEBANON CITY BND	1.1258
NORTH LEBANON WATER	0.1420	LEBANON AQUATIC	0.2400	Total	12.2471	LEBANON RFD	2.0196
LEBANON AQUATIC	0.2400	4H EXTENSION DISTRICT	0.0700			LEBANON RFD BOND	0.3274
4H EXTENSION DISTRICT	0.0700	Total	14.8410	CODE 951 - Value \$15,170		LEBANON AQUATIC	0.2146
Total	14.9830	CODE 947 - Value \$189,620,283		LINN COUNTY	1.2736	4H EXTENSION DISTRICT	0.0628
CODE 942 - Value \$8,837,343		LINN COUNTY	1.1382	LINN COUNTY LOC OP	2.9800	LEB UR II	0.6370
LINN COUNTY	1.2736	LINN COUNTY LOC OP	2.9800	ESD LINN-BTN-LINC	0.3049	LEB UR III	0.3252
LINN COUNTY LOC OP	2.9800	ESD LINN-BTN-LINC	0.2727	LBCC	0.5019	LEBANON N. GATEWAY	0.6715
ESD LINN-BTN-LINC	0.3049	LBCC	0.4487	LBCC BND	0.1623	LEBANON UR DOWNTOWN	0.0307
LBCC	0.5019	LBCC BND	0.1592	LEB COMM SD #9	4.9925	LEBANON UR MILL RACE	0.0864
LBCC BND	0.1623	LBCC BND 2	0.0633	LEB COMM SD #9 BND	1.6574	Total	21.1202
LBCC BND 2	0.0645	LEB COMM SD #9	4.4614	LEBANON RFD	2.2600	CODE 955 - Value \$40,000	
LEB COMM SD #9	4.9925	LEB COMM SD #9 BND	1.4812	LEBANON RFD BOND	0.3339	LINN COUNTY	1.2242
LEB COMM SD #9 BND	1.6574	LEBANON CITY	4.6145	NORTH LEBANON WATER	0.1420	LINN COUNTY LOC OP	2.9800
LEBANON AQUATIC	0.2400	LEBANON CITY BND	1.1258	LEBANON AQUATIC	0.2400	ESD LINN-BTN-LINC	0.2931
4H EXTENSION DISTRICT	0.0700	LEBANON RFD	2.0196	4H EXTENSION DISTRICT	0.0700	LBCC	0.4825
Total	12.2471	LEBANON RFD BOND	0.3274	Total	14.9830	LBCC BND	0.1623
CODE 943 - Value \$38,430		LEBANON AQUATIC	0.2146	CODE 952 - Value \$224,080		LBCC BND 2	0.0645
LINN COUNTY	1.1382	4H EXTENSION DISTRICT	0.0628	LINN COUNTY	1.1382	LEB COMM SD #9	4.7988
LINN COUNTY LOC OP	2.9800	LEB UR II	0.6370	LINN COUNTY LOC OP	2.9800	LEB COMM SD #9 BND	1.5931
ESD LINN-BTN-LINC	0.2727	LEB UR III	0.3252	ESD LINN-BTN-LINC	0.2727	LEBANON AQUATIC	0.2307
LBCC	0.4487	LEBANON N. GATEWAY	0.6715	LBCC	0.4487	4H EXTENSION DISTRICT	0.0673
LBCC BND	0.1592	LEBANON UR DOWNTOWN	0.0307	LBCC BND	0.1592	LEB UR II	0.3506
LBCC BND 2	0.0633	LEBANON UR MILL RACE	0.0864	LBCC BND 2	0.0633	Total	12.2471
LEB COMM SD #9	4.4614	Total	21.1202	LEB COMM SD #9	4.4614	CODE 956 - Value \$10,000	
LEB COMM SD #9 BND	1.4812	CODE 948 - Value \$62,878,322		LEB COMM SD #9 BND	1.4812	LINN COUNTY	1.1382
LEBANON CITY	4.6145	LINN COUNTY	1.2736	LEBANON CITY	4.6145	LINN COUNTY LOC OP	2.9800
LEBANON CITY BND	1.1258	LINN COUNTY LOC OP	2.9800	LEBANON CITY BND	1.1258	ESD LINN-BTN-LINC	0.2727
LEBANON RFD	2.0196	ESD LINN-BTN-LINC	0.3049	LEBANON RFD	2.0196	LBCC	0.4487
LEBANON RFD BOND	0.3274	LBCC	0.5019	LEBANON RFD BOND	0.3274	LBCC BND	0.1592
NORTH LEBANON WATER	0.1420	LBCC BND	0.1623	NORTH LEBANON WATER	0.1420	LBCC BND 2	0.0633
LEBANON AQUATIC	0.2146	LBCC BND 2	0.0645	LEBANON AQUATIC	0.2146	LEB COMM SD #9	4.4614
4H EXTENSION DISTRICT	0.0628	LEB COMM SD #9	4.9925	4H EXTENSION DISTRICT	0.0628	LEB COMM SD #9 BND	1.4812
LEB UR II	0.6370	LEB COMM SD #9 BND	1.6574	LEB UR II	0.6370	LEBANON CITY	4.6145
LEB UR III	0.3252	LEBANON RFD	2.2600	LEB UR III	0.3252	LEBANON CITY BND	1.1258
LEBANON N. GATEWAY	0.6715	LEBANON RFD BOND	0.3339	LEBANON N. GATEWAY	0.6715	LEBANON AQUATIC	0.2146
LEBANON UR DOWNTOWN	0.0307	NORTH LEBANON WATER	0.1420	LEBANON UR DOWNTOWN	0.0307	4H EXTENSION DISTRICT	0.0628
LEBANON UR MILL RACE	0.0864	LEBANON AQUATIC	0.2400	LEBANON UR MILL RACE	0.0864	LEB UR II	0.5493
Total	21.2622	4H EXTENSION DISTRICT	0.0700	Total	21.2622	LEB UR III	0.2745
CODE 944 - Value \$22,290,572		Total	14.9830	CODE 953 - Value \$598,039		LEBANON N. GATEWAY	0.5791
LINN COUNTY	1.2736	CODE 949 - Value \$530,170		LINN COUNTY	1.2242	LEBANON UR DOWNTOWN	0.0265
LINN COUNTY LOC OP	2.9800	LINN COUNTY	1.1382	LINN COUNTY LOC OP	2.9800	LEBANON UR MILL RACE	0.0745
ESD LINN-BTN-LINC	0.3049	LINN COUNTY LOC OP	2.9800	ESD LINN-BTN-LINC	0.2931	Total	18.5263
LBCC	0.5019	ESD LINN-BTN-LINC	0.2727	LBCC	0.4825	CODE 957 - Value \$12,714,957	
LBCC BND	0.1623	LBCC	0.4487	LBCC BND	0.1623	WATERLOO	
LBCC BND 2	0.0645	LBCC BND	0.1592	LBCC BND 2	0.0645	LINN COUNTY	1.2736
LEB COMM SD #9	4.9925	LBCC BND 2	0.0633	LEB COMM SD #9	4.7988	LINN COUNTY LOC OP	2.9800
LEB COMM SD #9 BND	1.6574	LEB COMM SD #9	4.4614	LEB COMM SD #9 BND	1.5931	ESD LINN-BTN-LINC	0.3049
SCIO RFD	1.2745	LEB COMM SD #9 BND	1.4812	LEBANON RFD	2.1723	LBCC	0.5019
SCIO RFD BOND	0.5405	LEBANON CITY	4.6145	LEBANON RFD BOND	0.3339	LBCC BND	0.1623
LEBANON AQUATIC	0.2400	LEBANON CITY BND	1.1258	LEBANON AQUATIC	0.2307	LBCC BND 2	0.0645
4H EXTENSION DISTRICT	0.0700	LEBANON RFD	2.0196	4H EXTENSION DISTRICT	0.0673	LEB COMM SD #9	4.9925
Total	14.0621	LEBANON RFD BOND	0.3274	LEB UR II	0.4383	LEB COMM SD #9 BND	1.6574
CODE 945 - Value \$5,862,483		NORTH LEBANON WATER	0.1420	Total	14.8410	LEBANON RFD	2.2600
LINN COUNTY	1.2736	LEBANON AQUATIC	0.2146	<div style="border: 1px solid black; padding: 5px; width: fit-content;"> Tax rates are shown in dollars per thousand of taxable value. Rates are before Measure 5 compression. </div>		LEBANON RFD BOND	0.3339
LINN COUNTY LOC OP	2.9800	4H EXTENSION DISTRICT	0.0628			LEBANON AQUATIC	0.2400
ESD LINN-BTN-LINC	0.3049	LEB UR II	0.6370			4H EXTENSION DISTRICT	0.0700
LBCC	0.5019	LEB UR III	0.3252			Total	14.8410
LBCC BND	0.1623	LEBANON N. GATEWAY	0.6715				
LBCC BND 2	0.0645	LEBANON UR DOWNTOWN	0.0307				
LEB COMM SD #9	4.9925	LEBANON UR MILL RACE	0.0864				
LEB COMM SD #9 BND	1.6574	Total	21.2622				
LEBANON AQUATIC	0.2400						
4H EXTENSION DISTRICT	0.0700						
Total	12.2471						

LINN COUNTY TAX SUMMARY

2022-2023

CODE 960 - Value \$445,230		CODE 966 - Value \$960,032		CODE 972 - Value \$3,906,520		CODE 977 - Value \$11,873,759	
LINN COUNTY	1.2736	LINN COUNTY	1.2736	LINN COUNTY	1.1382	LINN COUNTY	1.1382
LINN COUNTY LOC OP	2.9800	LINN COUNTY LOC OP	2.9800	LINN COUNTY LOC OP	2.9800	LINN COUNTY LOC OP	2.9800
ESD LINN-BTN-LINC	0.3049	ESD LINN-BTN-LINC	0.3049	ESD LINN-BTN-LINC	0.2727	ESD LINN-BTN-LINC	0.2727
LBCC	0.5019	LBCC	0.5019	LBCC	0.4487	LBCC	0.4487
LBCC BND	0.1623	LBCC BND	0.1623	LBCC BND	0.1592	LBCC BND	0.1592
LBCC BND 2	0.0645	LBCC BND 2	0.0645	LBCC BND 2	0.0633	LBCC BND 2	0.0633
LEB COMM SD #9	4.9925	LEB COMM SD #9	4.9925	LEB COMM SD #9	4.4614	LEB COMM SD #9	4.4614
LEB COMM SD #9 BND	1.6574	LEB COMM SD #9 BND	1.6574	LEB COMM SD #9 BND	1.4812	LEB COMM SD #9 BND	1.4812
LEBANON AQUATIC	0.2400	TANGENT RFD	2.5739	LEBANON CITY	4.6145	LEBANON CITY	4.6145
4H EXTENSION DISTRICT	0.0700	LEBANON AQUATIC	0.2400	LEBANON CITY BND	1.1258	LEBANON CITY BND	1.1258
Total	12.2471	4H EXTENSION DISTRICT	0.0700	LEBANON RFD	2.0196	LEBANON RFD	2.0196
CODE 962 - Value \$3,537,657		Total		LEBANON RFD BOND		LEBANON RFD BOND	
LINN COUNTY	1.2736			0.3274		0.3274	
LINN COUNTY LOC OP	2.9800	CODE 967 - Value \$704,178		LEBANON AQUATIC		LEBANON AQUATIC	
ESD LINN-BTN-LINC	0.3049	LINN COUNTY	1.2736	0.2146		0.2146	
LBCC	0.5019	LINN COUNTY LOC OP	2.9800	0.0628		0.0628	
LBCC BND	0.1623	ESD LINN-BTN-LINC	0.3049	4H EXTENSION DISTRICT		4H EXTENSION DISTRICT	
LBCC BND 2	0.0645	LBCC	0.5019	0.6370		0.6370	
LEB COMM SD #9	4.9925	LBCC BND	0.1623	LEB UR II		LEB UR II	
LEB COMM SD #9 BND	1.6574	LBCC BND 2	0.0645	0.6370		0.6370	
TANGENT RFD	2.5739	LEB COMM SD #9	4.9925	LEB UR III		LEB UR III	
LEBANON AQUATIC	0.2400	LEB COMM SD #9 BND	1.6574	0.3252		0.3252	
4H EXTENSION DISTRICT	0.0700	TANGENT RFD	2.5739	LEBANON N. GATEWAY		LEBANON N. GATEWAY	
Total	14.8210	LEBANON AQUATIC	0.2400	0.6715		0.6715	
CODE 963 - Value \$15,007		Total		LEBANON UR DOWNTOWN		LEBANON UR DOWNTOWN	
LINN COUNTY	1.2736	14.8210		0.0307		0.0307	
LINN COUNTY LOC OP	2.9800	CODE 968 - Value \$15,126,546		LEBANON UR MILL RACE		LEBANON UR MILL RACE	
ESD LINN-BTN-LINC	0.3049	LINN COUNTY	1.2487	0.0864		0.0864	
LBCC	0.5019	LINN COUNTY LOC OP	2.9800	21.1202		21.1202	
LBCC BND	0.1623	ESD LINN-BTN-LINC	0.2990	CODE 973 - Value \$16,607,370		CODE 978 - Value \$5,599,000	
LBCC BND 2	0.0645	LBCC	0.4921	LINN COUNTY	1.1382	LINN COUNTY	1.1382
LEB COMM SD #9	4.9925	LBCC BND	0.1592	LINN COUNTY LOC OP	2.9800	LINN COUNTY LOC OP	2.9800
LEB COMM SD #9 BND	1.6574	LBCC BND 2	0.0633	ESD LINN-BTN-LINC	0.2727	ESD LINN-BTN-LINC	0.2727
NORTH LEBANON WATER	0.1420	LEB COMM SD #9	4.8948	LBCC	0.4487	LBCC	0.4487
LEBANON AQUATIC	0.2400	LEB COMM SD #9 BND	1.6250	LBCC BND	0.1592	LBCC BND	0.1592
4H EXTENSION DISTRICT	0.0700	LEBANON RFD	2.2158	LBCC BND 2	0.0633	LBCC BND 2	0.0633
Total	12.3891	LEBANON RFD BOND	0.3274	LEB COMM SD #9	4.4614	LEB COMM SD #9	4.4614
CODE 964 - Value \$1,588,090		Total		LEB COMM SD #9 BND		LEB COMM SD #9 BND	
LINN COUNTY	1.2736	14.8410		1.4812		1.4812	
LINN COUNTY LOC OP	2.9800	CODE 969 - Value \$15,846,920		LEBANON CITY		LEBANON CITY	
ESD LINN-BTN-LINC	0.3049	LINN COUNTY	1.1382	1.1258		1.1258	
LBCC	0.5019	LINN COUNTY LOC OP	2.9800	LEBANON RFD		LEBANON RFD	
LBCC BND	0.1623	ESD LINN-BTN-LINC	0.2727	2.0196		2.0196	
LBCC BND 2	0.0645	LBCC	0.4487	0.3274		0.3274	
LEB COMM SD #9	4.9925	LBCC BND	0.1592	0.2146		0.2146	
LEB COMM SD #9 BND	1.6574	LBCC BND 2	0.0633	0.0628		0.0628	
LEBANON RFD	2.2600	LEB COMM SD #9	4.4614	0.6370		0.6370	
LEBANON RFD BOND	0.3339	LEB COMM SD #9 BND	1.4812	0.3252		0.3252	
LEBANON AQUATIC	0.2400	LEBANON CITY	4.6145	0.6715		0.6715	
4H EXTENSION DISTRICT	0.0700	LEBANON CITY BND	1.1258	0.0307		0.0307	
Total	14.8410	LEBANON RFD	2.0196	0.0864		0.0864	
CODE 965 - Value \$4,421,898		Total		LEBANON UR DOWNTOWN		LEBANON UR DOWNTOWN	
LINN COUNTY	1.2736	14.8410		0.0307		0.0307	
LINN COUNTY LOC OP	2.9800	CODE 970 - Value \$732,262		LEBANON UR MILL RACE		LEBANON UR MILL RACE	
ESD LINN-BTN-LINC	0.3049	LINN COUNTY	1.2487	21.1202		21.1202	
LBCC	0.5019	LINN COUNTY LOC OP	2.9800	CODE 974 - Value \$2,154,475		CODE 979 - Value \$50,319,735	
LBCC BND	0.1623	ESD LINN-BTN-LINC	0.2990	LINN COUNTY	1.2736	LINN COUNTY	1.1382
LBCC BND 2	0.0645	LBCC	0.4921	LINN COUNTY LOC OP	2.9800	LINN COUNTY LOC OP	2.9800
LEB COMM SD #9	4.9925	LBCC BND	0.1592	ESD LINN-BTN-LINC	0.3049	ESD LINN-BTN-LINC	0.2727
LEB COMM SD #9 BND	1.6574	LBCC BND 2	0.0633	LBCC	0.5019	LBCC	0.4487
LEBANON RFD	2.2600	LEB COMM SD #9	4.4614	LBCC BND	0.1623	LBCC BND	0.1592
LEBANON RFD BOND	0.3339	LEB COMM SD #9 BND	1.4812	LBCC BND 2	0.0645	LBCC BND 2	0.0633
LEBANON AQUATIC	0.2400	LEBANON CITY	4.6145	LEB COMM SD #9	4.9925	LEB COMM SD #9	4.4614
4H EXTENSION DISTRICT	0.0700	LEBANON CITY BND	1.1258	LEB COMM SD #9 BND	1.6574	LEB COMM SD #9 BND	1.4812
Total	14.8410	LEBANON RFD	2.0196	SW HOME FIRE/AMB 1	1.5000	LEBANON CITY	4.6145
CODE 965 - Value \$4,421,898		Total		SW H FIRE /AMB 1 BND		LEBANON CITY BND	
LINN COUNTY	1.2736	14.8410		0.2480		1.1258	
LINN COUNTY LOC OP	2.9800	CODE 970 - Value \$732,262		LEBANON AQUATIC		LEBANON RFD	
ESD LINN-BTN-LINC	0.3049	LINN COUNTY	1.2487	0.2400		2.0196	
LBCC	0.5019	LINN COUNTY LOC OP	2.9800	0.0700		0.3274	
LBCC BND	0.1623	ESD LINN-BTN-LINC	0.2990	13.9951		0.2146	
LBCC BND 2	0.0645	LBCC	0.4921	CODE 975 - Value \$1,720,636		CODE 979 - Value \$50,319,735	
LEB COMM SD #9	4.9925	LBCC BND	0.1592	LINN COUNTY	1.2736	LINN COUNTY	1.1382
LEB COMM SD #9 BND	1.6574	LBCC BND 2	0.0633	LINN COUNTY LOC OP	2.9800	LINN COUNTY LOC OP	2.9800
ALBANY RFD	2.1500	LEB COMM SD #9	4.8948	ESD LINN-BTN-LINC	0.3049	ESD LINN-BTN-LINC	0.2727
LEBANON AQUATIC	0.2400	LEB COMM SD #9 BND	1.6250	LBCC	0.5019	LBCC	0.4487
4H EXTENSION DISTRICT	0.0700	LEBANON RFD	2.2158	LBCC BND	0.1623	LBCC BND	0.1592
Total	14.3971	LEBANON RFD BOND	0.3274	LBCC BND 2	0.0645	LBCC BND 2	0.0633
CODE 965 - Value \$4,421,898		Total		LEBANON UR DOWNTOWN		LEBANON UR DOWNTOWN	
LINN COUNTY	1.2736	14.8410		0.0307		0.0307	
LINN COUNTY LOC OP	2.9800	CODE 970 - Value \$732,262		LEBANON UR MILL RACE		LEBANON UR MILL RACE	
ESD LINN-BTN-LINC	0.3049	LINN COUNTY	1.2487	21.1202		21.1202	
LBCC	0.5019	LINN COUNTY LOC OP	2.9800	CODE 974 - Value \$2,154,475		CODE 979 - Value \$50,319,735	
LBCC BND	0.1623	ESD LINN-BTN-LINC	0.2990	LINN COUNTY	1.2736	LINN COUNTY	1.1382
LBCC BND 2	0.0645	LBCC	0.4921	LINN COUNTY LOC OP	2.9800	LINN COUNTY LOC OP	2.9800
LEB COMM SD #9	4.9925	LBCC BND	0.1592	ESD LINN-BTN-LINC	0.3049	ESD LINN-BTN-LINC	0.2727
LEB COMM SD #9 BND	1.6574	LBCC BND 2	0.0633	LBCC	0.5019	LBCC	0.4487
ALBANY RFD	2.1500	LEB COMM SD #9	4.8948	LBCC BND	0.1623	LBCC BND	0.1592
LEBANON AQUATIC	0.2400	LEB COMM SD #9 BND	1.6250	LBCC BND 2	0.0645	LBCC BND 2	0.0633
4H EXTENSION DISTRICT	0.0700	LEBANON RFD	2.2158	LEB COMM SD #9	4.9925	LEB COMM SD #9	4.4614
Total	14.3971	LEBANON RFD BOND	0.3274	LEB COMM SD #9 BND	1.6574	LEB COMM SD #9 BND	1.4812
CODE 965 - Value \$4,421,898		Total		SW HOME FIRE/AMB 1		LEBANON CITY	
LINN COUNTY	1.2736	14.8410		1.5000		4.6145	
LINN COUNTY LOC OP	2.9800	CODE 970 - Value \$732,262		SW H FIRE /AMB 1 BND		LEBANON CITY BND	
ESD LINN-BTN-LINC	0.3049	LINN COUNTY	1.2487	0.2480		1.1258	
LBCC	0.5019	LINN COUNTY LOC OP	2.9800	0.2400		2.0196	
LBCC BND	0.1623	ESD LINN-BTN-LINC	0.2990	0.0700		0.3274	
LBCC BND 2	0.0645	LBCC	0.4921	13.9951		0.2146	
LEB COMM SD #9	4.9925	LBCC BND	0.1592	CODE 975 - Value \$1,720,636		CODE 979 - Value \$50,319,735	
LEB COMM SD #9 BND	1.6574	LBCC BND 2	0.0633	LINN COUNTY	1.2736	LINN COUNTY	1.1382
ALBANY RFD	2.1500	LEB COMM SD #9	4.8948	LINN COUNTY LOC OP	2.9800	LINN COUNTY LOC OP	2.9800
LEBANON AQUATIC	0.2400	LEB COMM SD #9 BND	1.6250	ESD LINN-BTN-LINC	0.3049	ESD LINN-BTN-LINC	0.2727
4H EXTENSION DISTRICT	0.0700	LEBANON RFD	2.2158	LBCC	0.5019	LBCC	0.4487
Total	14.3971	LEBANON RFD BOND	0.3274	LBCC BND	0.1623	LBCC BND	0.1592
CODE 965 - Value \$4,421,898		Total		LBCC BND 2		LBCC BND 2	
LINN COUNTY	1.2736	14.8410		0.0645		0.0633	
LINN COUNTY LOC OP	2.9800	CODE 970 - Value \$732,262		LEB COMM SD #9		LEB COMM SD #9	
ESD LINN-BTN-LINC	0.3049	LINN COUNTY	1.2487	4.9925		4.4614	
LBCC	0.5019	LINN COUNTY LOC OP	2.9800	1.6574		1.4812	
LBCC BND	0.1623	ESD LINN-BTN-LINC	0.2990	1.5000		4.6145	
LBCC BND 2	0.0645	LBCC	0.4921	0.2480		1.1258	
LEB COMM SD #9	4.9925	LBCC BND	0.1592	0.2400		2.0196	
LEB COMM SD #9 BND	1.6574	LBCC BND 2	0.0633	0.0700		0.3274	
ALBANY RFD	2.1500	LEB COMM SD #9	4.8948	13.9951		0.2146	
LEBANON AQUATIC	0.2400	LEB COMM SD #9 BND	1.6250	CODE 975 - Value \$1,720,636		CODE 979 - Value \$50,319,735	
4H EXTENSION DISTRICT	0.0700	LEBANON RFD	2.2158	LINN COUNTY	1.2736	LINN COUNTY	1.1382
Total	14.3971	LEBANON RFD BOND	0.3274	LINN COUNTY LOC OP	2.9800	LINN COUNTY LOC OP	2.9800
CODE 965 - Value \$4,421,898		Total		ESD LINN-BTN-LINC		ESD LINN-BTN-LINC	
LINN COUNTY	1.2736	14.8410		0.3049		0.2727	
LINN COUNTY LOC OP	2.9800	CODE 970 - Value \$732,262		LBCC		LBCC	
ESD LINN-BTN-LINC	0.3049	LINN COUNTY	1.2487	0.5019		0.4487	
LBCC	0.5019	LINN COUNTY LOC OP	2.9800	0.1623		0.1592	
LBCC BND	0.1623	ESD LINN-BTN-LINC	0.2990	0.0645		0.0633	
LBCC BND 2	0.0645	LBCC	0.4921	LEB COMM SD #9		LEB COMM SD #9	
LEB COMM SD #9	4.9925	LBCC BND	0.1592	4.9925		4.4614	
LEB COMM SD #9 BND	1.6574	LBCC BND 2	0.0633	1.6574		1.4812	
ALBANY RFD	2.1500	LEB COMM SD #9	4.8948	1.5000		4.6145	
LEBANON AQUATIC	0.2400	LEB COMM SD #9 BND	1.6250	0.2480		1.1258	
4H EXTENSION DISTRICT	0.0700	LEBANON RFD	2.2158	0.2400		2.0196	
Total	14.3971	LEBANON RFD BOND	0.3274	0.0700		0.3274	
CODE 965 - Value \$4,421,898		Total		4H EXTENSION DISTRICT		4H EXTENSION DISTRICT	
LINN COUNTY	1.2736	14.8410		0.0628		0.0628	
LINN COUNTY LOC OP	2.9800	CODE 970 - Value \$732,262		LEB UR II		LEB UR II	
ESD LINN-BTN-LINC	0.3049	LINN COUNTY	1.2487	0.6370		0.6370	
LBCC	0.5019	LINN COUNTY LOC OP	2.9800	0.3252		0.3252	
LBCC BND	0.1623	ESD LINN-BTN-LINC	0.2990	LEBANON N. GATEWAY		LEBANON N. GATEWAY	
LBCC BND 2	0.0645	LBCC	0.4921	0.6715		0.6715	
LEB COMM SD #9	4.9925	LBCC BND	0.1592	0.0307		0.0307	
LEB COMM SD #9 BND	1.6574	LBCC BND 2	0.0633	0.0864		0.0864	
ALBANY RFD	2.1500	LEB COMM SD #9	4.8948	21.1202		21.1202	

LINN COUNTY TAX SUMMARY

2022-2023

CODE 980 - Value \$27,803,640		CODE 2703 - Value \$65,665,178		CODE 2710 - Value 123,773,498		CODE 5501 - Value \$571,185,541	
LINN COUNTY	1.1382	LINN COUNTY	1.2736	LINN COUNTY	1.2736	SWEET HOME	
LINN COUNTY LOC OP	2.9800	LINN COUNTY LOC OP	2.9800	LINN COUNTY LOC OP	2.9800	LINN COUNTY	1.2736
ESD LINN-BTN-LINC	0.2727	WILLAMETTE RG ESD	0.2967	WILLAMETTE RG ESD	0.2967	LINN COUNTY LOC OP	2.9800
LBCC	0.4487	CHEMEKETA CC	0.6259	LBCC	0.5019	ESD LINN-BTN-LINC	0.3049
LBCC BND	0.1592	CHEMEKETA CC BND 2	0.2626	LBCC BND	0.1623	LBCC	0.5019
LBCC BND 2	0.0633	CHEMEKETA LIBRARY	0.0818	LBCC BND 2	0.0645	LBCC BND	0.1623
LEB COMM SD #9	4.4614	NORTH SANTIAM SD #29	4.3973	NORTH SANTIAM SD #29	4.3973	LBCC BND 2	0.0645
LEB COMM SD #9 BND	1.4812	N SANTIAM SD #29 BND	1.0211	N SANTIAM SD #29 BND	1.0211	SWEET HOME #55	5.0057
LEBANON CITY	4.6145	LYONS RFD	1.6469	STAYTON RFD	1.3133	SWEET HOME #55 LOC OP	0.3000
LEBANON CITY BND	1.1258	LYONS RFD BONDS	0.1058	STAYTON RFD LOC OP	0.8885	SWEET HOME #55 BND	1.5034
LEBANON RFD	2.0196	4H EXTENSION DISTRICT	0.0700	4H EXTENSION DISTRICT	0.0700	SWEET HOME CITY	1.4157
LEBANON RFD BOND	0.3274	Total	12.7617	Total	12.9692	SW. HOME CTY LOC OP1	6.3000
LEBANON AQUATIC	0.2146	CODE 2704 - Value \$690,656		CODE 2711 - Value \$5,544,383		SW. HOME CTY LOC OP2	1.1700
4H EXTENSION DISTRICT	0.0628	LINN COUNTY	1.2736	LINN COUNTY	1.2736	SW HOME FIRE/AMB 1	1.5000
LEB UR II	0.6370	LINN COUNTY LOC OP	2.9800	LINN COUNTY LOC OP	2.9800	SW H FIRE /AMB 1 BND	0.2480
LEB UR III	0.3252	WILLAMETTE RG ESD	0.2967	WILLAMETTE RG ESD	0.2967	SWEET HOME CEMETERY	0.2166
LEBANON N. GATEWAY	0.6715	CHEMEKETA CC	0.6259	LBCC	0.5019	4H EXTENSION DISTRICT	0.0700
LEBANON UR DOWNTOWN	0.0307	CHEMEKETA CC BND 2	0.2626	LBCC BND	0.1623	Total	23.0166
LEBANON UR MILL RACE	0.0864	CHEMEKETA LIBRARY	0.0818	LBCC BND 2	0.0645	CODE 5502 - Value \$183,547,226	
Total	21.1202	NORTH SANTIAM SD #29	4.3973	NORTH SANTIAM SD #29	4.3973	LINN COUNTY	1.2736
CODE 981 - Value \$8,133,961		N SANTIAM SD #29 BND	1.0211	N SANTIAM SD #29 BND	1.0211	LINN COUNTY LOC OP	2.9800
LINN COUNTY	1.1382	STAYTON RFD	1.3133	SCIO RFD	1.2745	ESD LINN-BTN-LINC	0.3049
LINN COUNTY LOC OP	2.9800	STAYTON RFD LOC OP	0.8885	SCIO RFD BOND	0.5405	LBCC	0.5019
ESD LINN-BTN-LINC	0.2727	4H EXTENSION DISTRICT	0.0700	4H EXTENSION DISTRICT	0.0700	LBCC BND	0.1623
LBCC	0.4487	Total	13.2108	Total	12.5824	LBCC BND 2	0.0645
LBCC BND	0.1592	CODE 2705 - Value \$54,793,527		CODE 2712 - Value \$150,000		SWEET HOME #55	5.0057
LBCC BND 2	0.0633	LINN COUNTY	1.2736	LINN COUNTY	1.2736	SWEET HOME #55 LOC OP	0.3000
LEB COMM SD #9	4.4614	LINN COUNTY LOC OP	2.9800	LINN COUNTY LOC OP	2.9800	SWEET HOME #55 BND	1.5034
LEB COMM SD #9 BND	1.4812	WILLAMETTE RG ESD	0.2967	WILLAMETTE RG ESD	0.2967	SW HOME FIRE/AMB 1	1.5000
LEBANON CITY	4.6145	CHEMEKETA CC	0.6259	LBCC	0.5019	SW H FIRE /AMB 1 BND	0.2480
LEBANON CITY BND	1.1258	CHEMEKETA CC BND 2	0.2626	LBCC BND	0.1623	SWEET HOME CEMETERY	0.2166
LEBANON RFD	2.0196	CHEMEKETA LIBRARY	0.0818	LBCC BND 2	0.0645	4H EXTENSION DISTRICT	0.0700
LEBANON RFD BOND	0.3274	NORTH SANTIAM SD #29	4.3973	NORTH SANTIAM SD #29	4.3973	Total	14.1309
LEBANON AQUATIC	0.2146	N SANTIAM SD #29 BND	1.0211	N SANTIAM SD #29 BND	1.0211	CODE 5503 - Value \$7,168,778	
4H EXTENSION DISTRICT	0.0628	LYONS RFD	1.6469	4H EXTENSION DISTRICT	0.0700	LINN COUNTY	1.2736
LEB UR II	0.6370	LYONS RFD BONDS	0.1058	Total	10.7674	LINN COUNTY LOC OP	2.9800
LEB UR III	0.3252	4H EXTENSION DISTRICT	0.0700	CODE 2713 - Value \$1,066,228		ESD LINN-BTN-LINC	0.3049
LEBANON N. GATEWAY	0.6715	Total	12.7617	LINN COUNTY	1.2736	LBCC	0.5019
LEBANON UR DOWNTOWN	0.0307	CODE 2706 - Value \$6,849		LINN COUNTY LOC OP	2.9800	LBCC BND	0.1623
LEBANON UR MILL RACE	0.0864	LINN COUNTY	1.2736	WILLAMETTE RG ESD	0.2967	LBCC BND 2	0.0645
Total	21.1202	LINN COUNTY LOC OP	2.9800	LBCC	0.5019	SWEET HOME #55	5.0057
CODE 2701 - Value \$103,770,603		WILLAMETTE RG ESD	0.2967	LBCC BND	0.1623	SWEET HOME #55 LOC OP	0.3000
LYONS		CHEMEKETA CC	0.6259	LBCC BND 2	0.0645	SWEET HOME #55 BND	1.5034
LINN COUNTY	1.2736	CHEMEKETA CC BND 2	0.2626	NORTH SANTIAM SD #29	4.3973	SWEET HOME CEMETERY	0.2166
LINN COUNTY LOC OP	2.9800	CHEMEKETA LIBRARY	0.0818	N SANTIAM SD #29 BND	1.0211	4H EXTENSION DISTRICT	0.0700
WILLAMETTE RG ESD	0.2967	NORTH SANTIAM SD #29	4.3973	LYONS RFD	1.6469	Total	12.3829
CHEMEKETA CC	0.6259	N SANTIAM SD #29 BND	1.0211	LYONS RFD BONDS	0.1058	CODE 5504 - Value \$16,532,502	
CHEMEKETA CC BND 2	0.2626	4H EXTENSION DISTRICT	0.0700	4H EXTENSION DISTRICT	0.0700	LINN COUNTY	1.2736
CHEMEKETA LIBRARY	0.0818	Total	11.0090	Total	12.5201	LINN COUNTY LOC OP	2.9800
NORTH SANTIAM SD #29	4.3973	CODE 2707 - Value \$187,480		CODE 2714 - Value \$1,756,188		ESD LINN-BTN-LINC	0.3049
N SANTIAM SD #29 BND	1.0211	LINN COUNTY	1.2736	LINN COUNTY	1.2736	LBCC	0.5019
LYONS CITY	1.8926	LINN COUNTY LOC OP	2.9800	LINN COUNTY LOC OP	2.9800	LBCC BND	0.1623
LYONS RFD	1.6469	WILLAMETTE RG ESD	0.2967	WILLAMETTE RG ESD	0.2967	LBCC BND 2	0.0645
LYONS RFD BONDS	0.1058	CHEMEKETA CC	0.6259	LBCC	0.5019	SWEET HOME #55	5.0057
4H EXTENSION DISTRICT	0.0700	CHEMEKETA CC BND 2	0.2626	LBCC BND	0.1623	SWEET HOME #55 LOC OP	0.3000
Total	14.6543	CHEMEKETA LIBRARY	0.0818	LBCC BND 2	0.0645	SWEET HOME #55 BND	1.5034
CODE 2702 - Value \$5,313,131		NORTH SANTIAM SD #29	4.3973	NORTH SANTIAM SD #29	4.3973	4H EXTENSION DISTRICT	0.0700
LINN COUNTY	1.2736	N SANTIAM SD #29 BND	1.0211	N SANTIAM SD #29 BND	1.0211	Total	12.1663
LINN COUNTY LOC OP	2.9800	LYONS CITY	1.8926	STAYTON RFD	1.3133	<div style="border: 1px solid black; padding: 5px; width: fit-content;"> Tax rates are shown in dollars per thousand of taxable value. Rates are before Measure 5 compression. </div>	
WILLAMETTE RG ESD	0.2967	LYONS RFD	1.6469	STAYTON RFD LOC OP	0.8885		
CHEMEKETA CC	0.6259	LYONS RFD BONDS	0.1058	4H EXTENSION DISTRICT	0.0700		
CHEMEKETA CC BND 2	0.2626	4H EXTENSION DISTRICT	0.0700	Total	12.9692		
CHEMEKETA LIBRARY	0.0818	Total	14.6543	CODE 4001 - Value \$14,747,971			
NORTH SANTIAM SD #29	4.3973	CODE 2709 - Value \$358,800		LINN COUNTY	1.2736		
N SANTIAM SD #29 BND	1.0211	LINN COUNTY	1.2736	LINN COUNTY LOC OP	2.9800		
4H EXTENSION DISTRICT	0.0700	LINN COUNTY LOC OP	2.9800	ESD LANE	0.2232		
Total	11.0090	WILLAMETTE RG ESD	0.2967	LANE COM COL	0.6191		
		CHEMEKETA CC	0.6259	LANE COM COL BND	0.2228		
		CHEMEKETA CC BND 2	0.2626	LANE COM COL BND 2	0.1062		
		CHEMEKETA LIBRARY	0.0818	EUGENE #4J	4.7485		
		NORTH SANTIAM SD #29	4.3973	EUGENE #4J LOC OP	1.5000		
		N SANTIAM SD #29 BND	1.0211	EUGENE #4J BND 2	2.2353		
		LYONS CITY	1.8926	HARRISBURG RFD	1.1299		
		4H EXTENSION DISTRICT	0.0700	HARRISBURG RFD BOND	0.6958		
		Total	12.9016	4H EXTENSION DISTRICT	0.0700		
				Total	15.8044		

LINN COUNTY TAX SUMMARY

2022-2023

CODE 5506 - Value \$157,335,985		CODE 5517 - Value \$167,084		CODE 5524 - Value \$90,903,870		CODE 7901 - Value \$94,068	
LINN COUNTY	1.2736	LINN COUNTY	1.2736	LINN COUNTY	1.2736	LINN COUNTY	1.2736
LINN COUNTY LOC OP	2.9800	LINN COUNTY LOC OP	2.9800	LINN COUNTY LOC OP	2.9800	LINN COUNTY LOC OP	2.9800
ESD LINN-BTN-LINC	0.3049	ESD LINN-BTN-LINC	0.3049	ESD LINN-BTN-LINC	0.3049	ESD LANE	0.2232
LBCC	0.5019	LBCC	0.5019	LBCC	0.5019	LANE COM COL	0.6191
LBCC BND	0.1623	LBCC BND	0.1623	LBCC BND	0.1623	LANE COM COL BND	0.2228
LBCC BND 2	0.0645	LBCC BND 2	0.0645	LBCC BND 2	0.0645	LANE COM COL BND 2	0.1062
SWEET HOME #55	5.0057	SWEET HOME #55	5.0057	SWEET HOME #55	5.0057	MARCOLA #79J	4.6687
SWEET HOME #55 LOC OP	0.3000	SWEET HOME #55 LOC OP	0.3000	SWEET HOME #55 LOC OP	0.3000	MARCOLA #79J BOND	1.8877
SWEET HOME #55 BND	1.5034	SWEET HOME #55 BND	1.5034	SWEET HOME #55 BND	1.5034	4H EXTENSION DISTRICT	0.0700
SW HOME FIRE/AMB 1	1.5000	LEBANON RFD	2.2600	SW HOME FIRE/AMB 2	0.3500	Total	12.0513
SW H FIRE /AMB 1 BND	0.2480	LEBANON RFD BOND	0.3339	4H EXTENSION DISTRICT	0.0700	CODE 9502 - Value \$234,585,837	
4H EXTENSION DISTRICT	0.0700	4H EXTENSION DISTRICT	0.0700	Total	12.5163	LINN COUNTY	1.2736
Total	13.9143	Total	14.7602	CODE 5525 - Value \$5,319,906		LINN COUNTY LOC OP	2.9800
CODE 5511 - Value \$5,279,217		CODE 5518 - Value \$602,686		LINN COUNTY	1.2736	ESD LINN-BTN-LINC	0.3049
LINN COUNTY	1.2736	LINN COUNTY	1.2736	LINN COUNTY LOC OP	2.9800	LBCC	0.5019
LINN COUNTY LOC OP	2.9800	LINN COUNTY LOC OP	2.9800	ESD LINN-BTN-LINC	0.3049	LBCC BND	0.1623
ESD LINN-BTN-LINC	0.3049	ESD LINN-BTN-LINC	0.3049	LBCC	0.5019	LBCC BND 2	0.0645
LBCC	0.5019	LBCC	0.5019	LBCC BND	0.1623	SCIO #95	4.5080
LBCC BND	0.1623	LBCC BND	0.1623	LBCC BND 2	0.0645	SCIO RFD	1.2745
LBCC BND 2	0.0645	LBCC BND 2	0.0645	SWEET HOME #55	5.0057	SCIO RFD BOND	0.5405
SWEET HOME #55	5.0057	SWEET HOME #55	5.0057	SWEET HOME #55 LOC OP	0.3000	4H EXTENSION DISTRICT	0.0700
SWEET HOME #55 LOC OP	0.3000	SWEET HOME #55 LOC OP	0.3000	SWEET HOME #55 BND	1.5034	Total	11.6802
SWEET HOME #55 BND	1.5034	SWEET HOME #55 BND	1.5034	BROWNSVILLE RFD	1.1985	CODE 9503 - Value \$7,310,876	
4H EXTENSION DISTRICT	0.0700	LEBANON RFD	2.2600	SW HOME FIRE/AMB 2	0.3500	LINN COUNTY	1.2736
Total	12.1663	LEBANON RFD BOND	0.3339	4H EXTENSION DISTRICT	0.0700	LINN COUNTY LOC OP	2.9800
CODE 5512 - Value \$4,419,133		4H EXTENSION DISTRICT		Total	13.7148	ESD LINN-BTN-LINC	0.3049
LINN COUNTY	1.2736	Total		CODE 5526 - Value \$5,910,015		LBCC	0.5019
LINN COUNTY LOC OP	2.9800	CODE 5521 - Value \$438,000		LINN COUNTY	1.2736	LBCC BND	0.1623
ESD LINN-BTN-LINC	0.3049	LINN COUNTY	1.2736	LINN COUNTY LOC OP	2.9800	LBCC BND 2	0.0645
LBCC	0.5019	LINN COUNTY LOC OP	2.9800	ESD LINN-BTN-LINC	0.3049	SCIO #95	4.5080
LBCC BND	0.1623	ESD LINN-BTN-LINC	0.3049	LBCC	0.5019	4H EXTENSION DISTRICT	0.0700
LBCC BND 2	0.0645	LBCC	0.5019	LBCC BND	0.1623	Total	9.8652
SWEET HOME #55	5.0057	LBCC BND	0.1623	LBCC BND 2	0.0645	CODE 9504 - Value \$1,854,838	
SWEET HOME #55 LOC OP	0.3000	LBCC BND 2	0.0645	SWEET HOME #55	5.0057	LINN COUNTY	1.2736
SWEET HOME #55 BND	1.5034	SWEET HOME #55	5.0057	SWEET HOME #55 LOC OP	0.3000	LINN COUNTY LOC OP	2.9800
SWEET HOME CEMETERY	0.2166	SWEET HOME #55 LOC OP	0.3000	SWEET HOME #55 BND	1.5034	ESD LINN-BTN-LINC	0.3049
4H EXTENSION DISTRICT	0.0700	SWEET HOME #55 BND	1.5034	SW HOME FIRE/AMB 2	0.3500	LBCC	0.5019
Total	12.3829	SWEET HOME CITY	1.4157	4H EXTENSION DISTRICT	0.0700	LBCC BND	0.1623
CODE 5513 - Value \$102,736,489		SW. HOME CTY LOC OP1	6.3000	Total	12.5163	LBCC BND 2	0.0645
LINN COUNTY	1.2736	SW. HOME CTY LOC OP2	1.1700	CODE 5527 - Value \$803,079		SCIO #95	4.5080
LINN COUNTY LOC OP	2.9800	SWEET HOME CEMETERY	0.2166	LINN COUNTY	1.2736	SCIO RFD	1.2745
ESD LINN-BTN-LINC	0.3049	4H EXTENSION DISTRICT	0.0700	LINN COUNTY LOC OP	2.9800	SCIO RFD BOND	0.5405
LBCC	0.5019	Total	21.2686	ESD LINN-BTN-LINC	0.3049	SOUTH SANTIAM WATER	1.0044
LBCC BND	0.1623	CODE 5522 - Value \$6,000		LBCC	0.5019	4H EXTENSION DISTRICT	0.0700
LBCC BND 2	0.0645	LINN COUNTY	1.2736	LBCC BND	0.1623	Total	12.6846
SWEET HOME #55	5.0057	LINN COUNTY LOC OP	2.9800	LBCC BND 2	0.0645	CODE 9507 - Value \$1,317,131	
SWEET HOME #55 LOC OP	0.3000	ESD LINN-BTN-LINC	0.3049	SWEET HOME #55	5.0057	LINN COUNTY	1.2736
SWEET HOME #55 BND	1.5034	LBCC	0.5019	SWEET HOME #55 LOC OP	0.3000	LINN COUNTY LOC OP	2.9800
SW HOME FIRE/AMB 1	1.5000	LBCC BND	0.1623	SWEET HOME #55 BND	1.5034	ESD LINN-BTN-LINC	0.3049
SW H FIRE /AMB 1 BND	0.2480	LBCC BND 2	0.0645	SW HOME FIRE/AMB 2	0.3500	LBCC	0.5019
SWEET HOME CEMETERY	0.2166	SWEET HOME #55	5.0057	SWEET HOME CEMETERY	0.2166	LBCC BND	0.1623
4H EXTENSION DISTRICT	0.0700	SWEET HOME #55 LOC OP	0.3000	4H EXTENSION DISTRICT	0.0700	LBCC BND 2	0.0645
Total	14.1309	SWEET HOME #55 BND	1.5034	Total	12.7329	SCIO #95	4.5080
CODE 5515 - Value \$26,532,641		SWEET HOME CITY	1.4157	CODE 5528 - Value \$107,210		STAYTON RFD	1.3133
LINN COUNTY	1.2736	SW. HOME CTY LOC OP1	6.3000	LINN COUNTY	1.2736	STAYTON RFD LOC OP	0.8885
LINN COUNTY LOC OP	2.9800	SW. HOME CTY LOC OP2	1.1700	LINN COUNTY LOC OP	2.9800	4H EXTENSION DISTRICT	0.0700
ESD LINN-BTN-LINC	0.3049	SW HOME FIRE/AMB 1	1.5000	ESD LINN-BTN-LINC	0.3049	Total	12.0670
LBCC	0.5019	SW H FIRE /AMB 1 BND	0.2480	LBCC	0.5019	CODE 9508 - Value \$43,766,682	
LBCC BND	0.1623	SWEET HOME CEMETERY	0.2166	LBCC BND	0.1623	LINN COUNTY	1.2736
LBCC BND 2	0.0645	4H EXTENSION DISTRICT	0.0700	LBCC BND 2	0.0645	LINN COUNTY LOC OP	2.9800
SWEET HOME #55	5.0057	Total	23.0166	SWEET HOME #55	5.0057	ESD LINN-BTN-LINC	0.3049
SWEET HOME #55 LOC OP	0.3000	CODE 5523 - Value \$968,422		SWEET HOME #55 LOC OP	0.3000	LBCC	0.5019
SWEET HOME #55 BND	1.5034	LINN COUNTY	1.2736	SWEET HOME #55 BND	1.5034	LBCC BND	0.1623
SW HOME FIRE/AMB 1	1.5000	LINN COUNTY LOC OP	2.9800	SW HOME FIRE/AMB 2	0.3500	LBCC BND 2	0.0645
SW H FIRE /AMB 1 BND	0.2480	ESD LINN-BTN-LINC	0.3049	MOHAWK VALLEY RFD	1.9126	SCIO #95	4.5080
4H EXTENSION DISTRICT	0.0700	LBCC	0.5019	MOHAWK RF BOND	0.3723	SCIO RFD	1.2745
Total	13.9143	LBCC BND	0.1623	4H EXTENSION DISTRICT	0.0700	SCIO RFD BOND	0.5405
		LBCC BND 2	0.0645	Total	14.8012	4H EXTENSION DISTRICT	0.0700
		SWEET HOME #55	5.0057			Total	11.6802
		SWEET HOME #55 LOC OP	0.3000				
		SWEET HOME #55 BND	1.5034				
		SW HOME FIRE/AMB 2	0.3500				
		SWEET HOME CEMETERY	0.2166				
		4H EXTENSION DISTRICT	0.0700				
		Total	12.7329				

Tax rates are shown in dollars per thousand of taxable value. Rates are before Measure 5 compression.

LINN COUNTY TAX SUMMARY

2022-2023

CODE 9509 - Value \$1,341,580	CODE 9515 - Value \$494,259	CODE 14012 - Value \$482,481	CODE 14013 - Value \$45,186
LINN COUNTY 1.2736	LINN COUNTY 1.2736	LINN COUNTY 1.2736	LINN COUNTY 1.2736
LINN COUNTY LOC OP 2.9800	LINN COUNTY LOC OP 2.9800	LINN COUNTY LOC OP 2.9800	LINN COUNTY LOC OP 2.9800
ESD LINN-BTN-LINC 0.3049	ESD LINN-BTN-LINC 0.3049	WILLAMETTE RG ESD 0.2967	WILLAMETTE RG ESD 0.2967
LBCC 0.5019	LBCC 0.5019	LBCC 0.5019	LBCC 0.5019
LBCC BND 0.1623	LBCC BND 0.1623	LBCC BND 0.1623	LBCC BND 0.1623
LBCC BND 2 0.0645	LBCC BND 2 0.0645	LBCC BND 2 0.0645	LBCC BND 2 0.0645
SCIO #95 4.5080	SCIO #95 4.5080	JEFFERSON #14J 4.8468	JEFFERSON #14J 4.8468
STAYTON RFD 1.3133	LYONS RFD 1.6469	JEFFERSON #14J BOND 1.3868	JEFFERSON #14J BOND 1.3868
STAYTON RFD LOC OP 0.8885	LYONS RFD BONDS 0.1058	SCIO RFD 1.2745	SCIO RFD 1.2745
4H EXTENSION DISTRICT 0.0700	4H EXTENSION DISTRICT 0.0700	SCIO RFD BOND 0.5405	SCIO RFD BOND 0.5405
Total 12.0670	Total 11.6179	JEFFERSON PARK 0.2914	JEFFERSON PARK 0.2914
CODE 9510 - Value \$62,147,948	CODE 12701 - Value \$92,112,534	4H EXTENSION DISTRICT 0.0700	SOUTH SANTIAM WATER 1.0044
SCIO	MILL CITY	Total 13.6890	4H EXTENSION DISTRICT 0.0700
LINN COUNTY 1.2736	LINN COUNTY 1.2736	CODE 12705 - Value \$27,842,200	Total 14.6934
LINN COUNTY LOC OP 2.9800	LINN COUNTY LOC OP 2.9800	LINN COUNTY 1.2736	CODE 14014 - Value \$204,500
ESD LINN-BTN-LINC 0.3049	ESD LINN-BTN-LINC 0.3049	LINN COUNTY LOC OP 2.9800	LINN COUNTY 1.2736
LBCC 0.5019	CHEMEKETA CC 0.6259	ESD LINN-BTN-LINC 0.3049	LINN COUNTY LOC OP 2.9800
LBCC BND 0.1623	CHEMEKETA CC BND 2 0.2626	CHEMEKETA CC 0.6259	WILLAMETTE RG ESD 0.2967
LBCC BND 2 0.0645	CHEMEKETA LIBRARY 0.0818	CHEMEKETA CC BND 2 0.2626	LBCC 0.5019
SCIO #95 4.5080	SANTIAM CANYON #129J 4.8880	CHEMEKETA LIBRARY 0.0818	LBCC BND 0.1623
SCIO CITY 4.9057	SANTIAM CANYON #129J BI 2.1416	SANTIAM CANYON #129J 4.8880	LBCC BND 2 0.0645
SCIO RFD 1.2745	MILL CITY CITY 4.1578	SANTIAM CANYON #129J BND 2.1416	JEFFERSON #14J 4.8468
SCIO RFD BOND 0.5405	MILL CITY RFD 1.3048	GATES RFD 1.3967	JEFFERSON #14J BOND 1.3868
4H EXTENSION DISTRICT 0.0700	MILL CITY RFD LOC OP 0.3000	GATES RFD LOC OP 0.9033	JEFFERSON PARK 0.2914
Total 16.5859	4H EXTENSION DISTRICT 0.0700	4H EXTENSION DISTRICT 0.0700	4H EXTENSION DISTRICT 0.0700
CODE 9511 - Value \$2,000	Total 18.3910	Total 14.9284	Total 11.8740
LINN COUNTY 1.2736	CODE 12702 - Value \$60,654,076	CODE 12707 - Value \$4,844,264	CODE 14015 - Value \$5,115,099
LINN COUNTY LOC OP 2.9800	LINN COUNTY 1.2736	GATES	LINN COUNTY 1.2736
ESD LINN-BTN-LINC 0.3049	LINN COUNTY LOC OP 2.9800	LINN COUNTY 1.2736	LINN COUNTY LOC OP 2.9800
LBCC 0.5019	ESD LINN-BTN-LINC 0.3049	LINN COUNTY LOC OP 2.9800	WILLAMETTE RG ESD 0.2967
LBCC BND 0.1623	CHEMEKETA CC 0.6259	ESD LINN-BTN-LINC 0.3049	LBCC 0.5019
LBCC BND 2 0.0645	CHEMEKETA CC BND 2 0.2626	CHEMEKETA CC 0.6259	LBCC BND 0.1623
SCIO #95 4.5080	CHEMEKETA LIBRARY 0.0818	CHEMEKETA CC BND 2 0.2626	LBCC BND 2 0.0645
SCIO CITY 4.9057	SANTIAM CANYON #129J 4.8880	CHEMEKETA LIBRARY 0.0818	JEFFERSON #14J 4.8468
SCIO RFD 1.2745	SANTIAM CANYON #129J BI 2.1416	SANTIAM CANYON #129J 4.8880	JEFFERSON #14J BOND 1.3868
SCIO RFD BOND 0.5405	MILL CITY RFD 1.3048	SANTIAM CANYON #129J BND 2.1416	SCIO RFD 1.2745
4H EXTENSION DISTRICT 0.0700	MILL CITY RFD LOC OP 0.3000	GATES CITY 0.2824	SCIO RFD BOND 0.5405
Total 16.5859	4H EXTENSION DISTRICT 0.0700	GATES RFD 1.3967	JEFFERSON PARK 0.2914
CODE 9512 - Value \$1,055,606	Total 14.2332	GATES RFD LOC OP 0.9033	4H EXTENSION DISTRICT 0.0700
LINN COUNTY 1.2736	CODE 12703 - Value \$36,700,058	4H EXTENSION DISTRICT 0.0700	Total 13.6890
LINN COUNTY LOC OP 2.9800	LINN COUNTY 1.2736	Total 15.2108	CODE 14016 - Value \$10,382,279
ESD LINN-BTN-LINC 0.3049	LINN COUNTY LOC OP 2.9800	CODE 12708 - Value \$2,363,918	LINN COUNTY 1.2736
LBCC 0.5019	ESD LINN-BTN-LINC 0.3049	LINN COUNTY 1.2736	LINN COUNTY LOC OP 2.9800
LBCC BND 0.1623	CHEMEKETA CC 0.6259	LINN COUNTY LOC OP 2.9800	WILLAMETTE RG ESD 0.2967
LBCC BND 2 0.0645	CHEMEKETA CC BND 2 0.2626	ESD LINN-BTN-LINC 0.3049	LBCC 0.5019
SCIO #95 4.5080	CHEMEKETA LIBRARY 0.0818	CHEMEKETA CC 0.6259	LBCC BND 0.1623
4H EXTENSION DISTRICT 0.0700	SANTIAM CANYON #129J 4.8880	CHEMEKETA CC BND 2 0.2626	LBCC BND 2 0.0645
Total 9.8652	SANTIAM CANYON #129J BI 2.1416	CHEMEKETA LIBRARY 0.0818	JEFFERSON #14J 4.8468
CODE 9513 - Value \$6,958,305	4H EXTENSION DISTRICT 0.0700	SANTIAM CANYON #129J 4.8880	JEFFERSON #14J BOND 1.3868
LINN COUNTY 1.2736	Total 12.6284	SANTIAM CANYON #129J BND 2.1416	JEFFERSON RFD 1.1955
LINN COUNTY LOC OP 2.9800	CODE 12704 - Value \$67,465,487	IDANHA RFD 1.6592	JEFFERSON RFD LOC OP 0.3800
ESD LINN-BTN-LINC 0.3049	LINN COUNTY 1.2736	IDANHA RFD LOC OP 0.6800	JEFFERSON PARK 0.2914
LBCC 0.5019	LINN COUNTY LOC OP 2.9800	4H EXTENSION DISTRICT 0.0700	4H EXTENSION DISTRICT 0.0700
LBCC BND 0.1623	ESD LINN-BTN-LINC 0.3049	Total 14.9676	Total 13.4495
LBCC BND 2 0.0645	CHEMEKETA CC 0.6259	CODE 12709 - Value \$5,064,311	CODE 14017 - Value \$6,936,841
SCIO #95 4.5080	CHEMEKETA CC BND 2 0.2626	IDANHA	LINN COUNTY 1.2736
SCIO RFD 1.2745	CHEMEKETA LIBRARY 0.0818	LINN COUNTY 1.2736	LINN COUNTY LOC OP 2.9800
SCIO RFD BOND 0.5405	SANTIAM CANYON #129J 4.8880	LINN COUNTY LOC OP 2.9800	WILLAMETTE RG ESD 0.2967
4H EXTENSION DISTRICT 0.0700	SANTIAM CANYON #129J BI 2.1416	ESD LINN-BTN-LINC 0.3049	LBCC 0.5019
Total 11.6802	LYONS RFD 1.6469	CHEMEKETA CC 0.6259	LBCC BND 0.1623
CODE 9514 - Value \$12,605,136	LYONS RFD BONDS 0.1058	CHEMEKETA CC BND 2 0.2626	LBCC BND 2 0.0645
LINN COUNTY 1.2736	4H EXTENSION DISTRICT 0.0700	CHEMEKETA LIBRARY 0.0818	JEFFERSON #14J 4.8468
LINN COUNTY LOC OP 2.9800	Total 14.3811	SANTIAM CANYON #129J 4.8880	JEFFERSON #14J BOND 1.3868
ESD LINN-BTN-LINC 0.3049		SANTIAM CANYON #129J BND 2.1416	JEFFERSON RFD 1.1955
LBCC 0.5019		IDANHA CITY 2.5029	JEFFERSON RFD LOC OP 0.3800
LBCC BND 0.1623		IDANHA RFD 1.6592	JEFFERSON PARK 0.2914
LBCC BND 2 0.0645		IDANHA RFD LOC OP 0.6800	4H EXTENSION DISTRICT 0.0700
SCIO #95 4.5080		4H EXTENSION DISTRICT 0.0700	Total 13.4495
LYONS RFD 1.6469		Total 17.4705	
LYONS RFD BONDS 0.1058			
4H EXTENSION DISTRICT 0.0700			
Total 11.6179			

Tax rates are shown in dollars per thousand of taxable value. Rates are before Measure 5

LINN COUNTY TAX SUMMARY

2022-2023

CODE 14018 - Value \$4,022,512		CODE 50903 - Value \$11,938,142		CODE 55204 - Value \$183,501,849		CODE 55211 - \$4,079,655	
LINN COUNTY	1.2736	LINN COUNTY	1.2736	LINN COUNTY	1.2736	LINN COUNTY	1.2736
LINN COUNTY LOC OP	2.9800	LINN COUNTY LOC OP	2.9800	LINN COUNTY LOC OP	2.9800	LINN COUNTY LOC OP	2.9800
WILLAMETTE RG ESD	0.2967	ESD LINN-BTN-LINC	0.3049	ESD LINN-BTN-LINC	0.3049	ESD LINN-BTN-LINC	0.3049
LBCC	0.5019	LBCC	0.5019	LBCC	0.5019	LBCC	0.5019
LBCC BND	0.1623	LBCC BND	0.1623	LBCC BND	0.1623	LBCC BND	0.1623
LBCC BND 2	0.0645	LBCC BND 2	0.0645	LBCC BND 2	0.0645	LBCC BND 2	0.0645
JEFFERSON #14J	4.8468	CORVALLIS #509J SD	4.4614	CENTRAL LINN #552	4.6179	CENTRAL LINN #552	4.6179
JEFFERSON #14J BOND	1.3868	CORVALLIS #509J LOC OP	1.5000	HALSEY-SHEDD RFD	0.9894	HARRISBURG RFD	1.1299
JEFFERSON RFD	1.1955	CORVALLIS #509J BND 2	1.9535	4H EXTENSION DISTRICT	0.0700	HARRISBURG RFD BOND	0.6958
JEFFERSON RFD LOC OP	0.3800	ALBANY RFD	2.1500	Total	10.9645	4H EXTENSION DISTRICT	0.0700
JEFFERSON PARK	0.2914	4H EXTENSION DISTRICT	0.0700	CODE 55205 - Value \$9,019,252		Total	11.8008
SOUTH SANTIAM WATER	1.0044	Total	15.4221	LINN COUNTY	1.2736	CODE 55212 - Value \$64,747,993	
4H EXTENSION DISTRICT	0.0700	CODE 50904 - Value \$909,762		LINN COUNTY LOC OP	2.9800	HALSEY	
Total	14.4539	LINN COUNTY	1.2736	ESD LINN-BTN-LINC	0.3049	LINN COUNTY	1.2736
CODE 14019 - Value \$14,586,298		LINN COUNTY LOC OP	2.9800	LBCC	0.5019	LINN COUNTY LOC OP	2.9800
LINN COUNTY	1.2736	ESD LINN-BTN-LINC	0.3049	LBCC BND	0.1623	ESD LINN-BTN-LINC	0.3049
LINN COUNTY LOC OP	2.9800	LBCC	0.5019	LBCC BND 2	0.0645	LBCC	0.5019
WILLAMETTE RG ESD	0.2967	LBCC BND	0.1623	CENTRAL LINN #552	4.6179	LBCC BND	0.1623
LBCC	0.5019	LBCC BND 2	0.0645	TANGENT RFD	2.5739	LBCC BND 2	0.0645
LBCC BND	0.1623	CORVALLIS #509J SD	4.4614	4H EXTENSION DISTRICT	0.0700	CENTRAL LINN #552	4.6179
LBCC BND 2	0.0645	CORVALLIS #509J LOC OP	1.5000	Total	12.5490	HALSEY CITY	5.6014
JEFFERSON #14J	4.8468	CORVALLIS #509J BND 2	1.9535	CODE 55206 - Value \$4,862,456		HALSEY CITY BND	0.8095
JEFFERSON #14J BOND	1.3868	TANGENT RFD	2.5739	LINN COUNTY	1.2736	HALSEY-SHEDD RFD	0.9894
JEFFERSON RFD	1.1955	4H EXTENSION DISTRICT	0.0700	LINN COUNTY LOC OP	2.9800	4H EXTENSION DISTRICT	0.0700
JEFFERSON RFD LOC OP	0.3800	Total	15.8460	ESD LINN-BTN-LINC	0.3049	Total	17.3754
JEFFERSON PARK	0.2914	CODE 50905 - Value \$460,002		LBCC	0.5019	CODE 55214 - Value \$6,125,875	
DEVER CONNER WATER	0.1614	LINN COUNTY	1.2736	LBCC BND	0.1623	LINN COUNTY	1.2736
4H EXTENSION DISTRICT	0.0700	LINN COUNTY LOC OP	2.9800	LBCC BND 2	0.0645	LINN COUNTY LOC OP	2.9800
Total	13.6109	ESD LINN-BTN-LINC	0.3049	CENTRAL LINN #552	4.6179	ESD LINN-BTN-LINC	0.3049
CODE 14020 - Value \$415,686		LBCC	0.5019	HARRISBURG RFD	1.1299	LBCC	0.5019
LINN COUNTY	1.2736	LBCC BND	0.1623	HARRISBURG RFD BOND	0.6958	LBCC BND	0.1623
LINN COUNTY LOC OP	2.9800	LBCC BND 2	0.0645	4H EXTENSION DISTRICT	0.0700	LBCC BND 2	0.0645
WILLAMETTE RG ESD	0.2967	CORVALLIS #509J SD	4.4614	Total	11.8008	CENTRAL LINN #552	4.6179
LBCC	0.5019	CORVALLIS #509J LOC OP	1.5000	CODE 55207 - Value \$17,307,893		HALSEY-SHEDD RFD	0.9894
LBCC BND	0.1623	CORVALLIS #509J BND 2	1.9535	LINN COUNTY	1.2736	4H EXTENSION DISTRICT	0.0700
LBCC BND 2	0.0645	HALSEY-SHEDD RFD	0.9894	LINN COUNTY LOC OP	2.9800	Total	10.9645
JEFFERSON #14J	4.8468	4H EXTENSION DISTRICT	0.0700	ESD LINN-BTN-LINC	0.3049	CODE 55215 - Value \$573,800	
JEFFERSON #14J BOND	1.3868	Total	14.2615	LBCC	0.5019	LINN COUNTY	1.2736
MILLERSBURG CITY	3.5000	CODE 50906 - Value \$18,626,628		LBCC BND	0.1623	LINN COUNTY LOC OP	2.9800
JEFFERSON PARK	0.2914	LINN COUNTY	1.2736	LBCC BND 2	0.0645	ESD LINN-BTN-LINC	0.3049
4H EXTENSION DISTRICT	0.0700	LINN COUNTY LOC OP	2.9800	CENTRAL LINN #552	4.6179	LBCC	0.5019
Total	15.3740	ESD LINN-BTN-LINC	0.3049	4H EXTENSION DISTRICT	0.0700	LBCC BND	0.1623
CODE 50901 - Value \$151,289,551		LBCC	0.5019	Total	9.9751	LBCC BND 2	0.0645
CORVALLIS		LBCC BND	0.1623	CODE 55208 - Value \$753,511		CENTRAL LINN #552	4.6179
LINN COUNTY	1.2736	LBCC BND 2	0.0645	LINN COUNTY	1.2736	4H EXTENSION DISTRICT	0.0700
LINN COUNTY LOC OP	2.9800	BENTON CO LIBRARY	0.3947	LINN COUNTY LOC OP	2.9800	Total	9.9751
ESD LINN-BTN-LINC	0.3049	CORVALLIS #509J SD	4.4614	ESD LINN-BTN-LINC	0.3049	CODE 55219 - Value \$144,117,763	
LBCC	0.5019	CORVALLIS #509J LOC OP	1.5000	LBCC	0.5019	BROWNSVILLE	
LBCC BND	0.1623	CORVALLIS #509J BND 2	1.9535	LBCC BND	0.1623	LINN COUNTY	1.2736
LBCC BND 2	0.0645	4H EXTENSION DISTRICT	0.0700	LBCC BND 2	0.0645	LINN COUNTY LOC OP	2.9800
CORVALLIS #509J SD	4.4614	Total	13.6668	CENTRAL LINN #552	4.6179	ESD LINN-BTN-LINC	0.3049
CORVALLIS #509J LOC OP	1.5000	CODE 55202 - Value \$4,130,790		SW HOME FIRE/AMB 1	1.5000	LBCC	0.5019
CORVALLIS #509J BND 2	1.9535	LINN COUNTY	1.2736	SW H FIRE /AMB 1 BND	0.2480	LBCC BND	0.1623
CORVALLIS RFD	2.1140	LINN COUNTY LOC OP	2.9800	4H EXTENSION DISTRICT	0.0700	LBCC BND 2	0.0645
4H EXTENSION DISTRICT	0.0700	ESD LINN-BTN-LINC	0.3049	Total	11.7231	CENTRAL LINN #552	4.6179
Total	15.3861	LBCC	0.5019	CODE 55209 - Value \$107,462		BROWNSVILLE CITY	6.9597
CODE 50902 - Value \$526,418		LBCC BND	0.1623	LINN COUNTY	1.2736	BROWNSVILLE CTY BND 2	1.5125
LINN COUNTY	1.2736	LBCC BND 2	0.0645	LINN COUNTY LOC OP	2.9800	BROWNSVILLE RFD	1.1985
LINN COUNTY LOC OP	2.9800	CENTRAL LINN #552	4.6179	ESD LINN-BTN-LINC	0.3049	4H EXTENSION DISTRICT	0.0700
ESD LINN-BTN-LINC	0.3049	HALSEY CITY	5.6014	LBCC	0.5019	Total	19.6458
LBCC	0.5019	HALSEY CITY BND	0.8095	LBCC BND	0.1623	CODE 55220 - Value \$281,010,995	
LBCC BND	0.1623	4H EXTENSION DISTRICT	0.0700	LBCC BND 2	0.0645	LINN COUNTY	1.2736
LBCC BND 2	0.0645	Total	16.3860	CENTRAL LINN #552	4.6179	LINN COUNTY LOC OP	2.9800
CORVALLIS #509J SD	4.4614	CODE 55203 - Value \$180,427,649		4H EXTENSION DISTRICT	0.0700	ESD LINN-BTN-LINC	0.3049
CORVALLIS #509J LOC OP	1.5000	LINN COUNTY	1.2736	Total	9.9751	LBCC	0.5019
CORVALLIS #509J BND 2	1.9535	LINN COUNTY LOC OP	2.9800	CODE 55210 - Value \$37,381,592		LBCC BND	0.1623
4H EXTENSION DISTRICT	0.0700	ESD LINN-BTN-LINC	0.3049	LINN COUNTY	1.2736	LBCC BND 2	0.0645
Total	13.2721	LBCC	0.5019	LINN COUNTY LOC OP	2.9800	CENTRAL LINN #552	4.6179
		LBCC BND	0.1623	ESD LINN-BTN-LINC	0.3049	HALSEY-SHEDD RFD	0.9894
		LBCC BND 2	0.0645	LBCC	0.5019	4H EXTENSION DISTRICT	0.0700
		CENTRAL LINN #552	4.6179	LBCC BND	0.1623	Total	10.9645
		BROWNSVILLE RFD	1.1985	LBCC BND 2	0.0645		
		4H EXTENSION DISTRICT	0.0700	CENTRAL LINN #552	4.6179		
		Total	11.1736	HALSEY-SHEDD RFD	0.9894		
				4H EXTENSION DISTRICT	0.0700		
				Total	10.9645		

Tax rates are shown in dollars per thousand of taxable value. Rates are before Measure 5 compression.

~ District Abbreviations ~

4H EXT	4H Extension Dist	HARSBG RFD	Harrisburg Rural Fire	MILL CTY RFD	Mill City Rural Fire
ALBANY CTY	Albany City	HARSBG SD	Harrisburg School	MILRSBG CTY	Millersburg City
ALBANY RFD	Albany Rural Fire	HARSBG UR	Harrisburg Redevelop	MOHAWK RFD	Mohawk Valley Rurl Fire
ALBANY SD	Albany School	HLY/SHD RFD	Halsey/Shed Rural Fire	N LEB WTR	North Lebanon Water
ALBANY UR	Central Albany Revit	IDANHA CTY	Idanha City	N SANT SD	North Santiam School
BENTON LIB	Benton Co Library	IDANHA RFD	Idanha Rural Fire	S SANT WTR	South Santiam Water
BRNSVL CTY	Brownsville City	JEFFRSN PARK	Jefferson Park Rec	SANT CAN SD	Santiam Canyon School
BRNSVL RFD	Brownsville Rural Fire	JEFFRSN RFD	Jefferson Rural Fire	SANT WTR	Santiam Water
C LINN SD	Central Linn School	JEFFRSN SD	Jefferson School	SCIO CTY	Scio City
CHEM CC	Chemeketa CC	LANE CC	Lane CC	SCIO RFD	Scio Rural Fire
CHEM LIB	Chemeketa Library	LBCC	Linn Benton CC	SCIO SD	Scio School
CORVLS RFD	Corvallis Rural Fire	LEB AQUA CNTR	Lebanon Aquatic Center	SODAVLE CTY	Sodaville City
CORVLS SD	Corvallis School	LEBANON UR	Lebanon Urban Renewal	STAYTON RFD	Stayton Rural Fire
DEV/CON WTR	Dever Conner Water	LEBANON CTY	Lebanon City	SW HM AM	Sweet Home Ambulance
ESD LANE	Lane ESD	LEBANON RFD	Lebanon Rural Fire	SW HM CEM	Sweet Home Cemetery
ESD LBL	LinnBtnLinc ESD	LEBANON SD	Lebanon School	SW HM CTY	Sweet Home City
ESD WILL	Willamette Regional ESD	LINN CNTY	Linn County	SW HM FIRE/AM	Sweet Home Fire & Ambul
EUGENE SD	Eugene School	LYONS CTY	Lyons City	SW HM SD	Sweet Home School
GATES CTY	Gates City	LYONS RFD	Lyons Rural Fire	TANGENT CTY	Tangent City
GATES RFD	Gates Rural Fire	MARCOLA SD	Marcola School	TANGENT RFD	Tangent Rural Fire Dist.
HALSEY CTY	Halsey City	MILL CTY	Mill City		
HARSBG CTY	Harrisburg City				

This summary is designed to provide information about the current Assessment and Tax Roll. More detailed or specific information is available from our office, located in room 214 of the County Courthouse at 300 4th Ave SW in Albany.

If you have questions concerning property you own or more general questions about the property tax system, you are welcome to discuss your situation with a member of our staff. If you are eligible for a program to help reduce your property taxes, we will gladly help in any way we can.

Ad valorem taxes are based on the assessed value of your property as of January 1st. Those taxes provide funds for the operation of schools, cities, fire districts, and other miscellaneous taxing districts.

The Assessor does not tax, but values your property through methods prescribed by state law and regulation. The Assessor does not determine the amount of money your taxing district receives. To control spending, you should take an active interest in local budget meetings and elections. You are, in effect, purchasing services with your tax dollars.

Taxes are due and payable in three installments. The first third is due on November 15th, the second third on February 15th, and the final third on May 16th. A three percent discount will be allowed on taxes paid in full on or before November 15th. A two percent discount will be allowed if two-thirds of the total taxes are paid on or before November 15th. No discount will be allowed on taxes paid after November 15th. Interest at a rate of 1-1/3% per month or fraction of a month will be charged on any payment made after the installment due date.

By law this office must credit your property tax payments to the earliest year for which taxes are due on your property. In order to receive a discount on your current year's bill, all prior year's taxes, penalties and interest must first be fully paid.

I, Andy Stevens, Linn County Assessor/Tax Collector, State of Oregon, do hereby certify that the assessed valuations, tax levies and taxes set forth herein contained, are true and correct copies of the originals, as the same appears on file in my office and custody.

Andy Stevens

Linn County Assessor / Tax Collector

Mailing Address:
Linn County Assessment and
Taxation
PO Box 100
Albany OR 97321

Location:
Linn County Courthouse, Room
214

Phone: (541) 967-3808

Web Site:
www.co.linn.or.us